



ALABAMA MINE MAP REPOSITORY

DIRECTORY OF UNDERGROUND MINE MAPS

**ALABAMA DEPARTMENT OF LABOR
BIRMINGHAM, ALABAMA**

**STATE OF ALABAMA
DEPARTMENT OF LABOR**

**Fitzgerald Washington
Commissioner**

**INSPECTIONS DIVISION
Brian J. Wittwer
Acting Director**

**ABANDONED MINE LAND PROGRAM
Chuck Williams
State Mine Land Reclamation Supervisor**

ALABAMA MINE MAP REPOSITORY

**DIRECTORY OF
UNDERGROUND MINE MAPS**

By,

**Charles M. Whitson, PE
Mining Engineer**

**Birmingham, Alabama
2013**

CONTENTS

Introduction	1
Users of the Repository	1
Source of the Maps	1
Repository Location	1
Request to Readers	2
Acknowledgements	2
History	2
The United States Public Land Survey System (PLSS)	4
Explanation of the Files in the Repository	8
Active Mines	8
Abandoned Mines	8
Disclaimer	10
Bibliography	11
Directory	13
Active Underground Mines	14
Abandoned Underground Coal Mines	
Bibb County	18
Blount County	24
Cherokee County	27
Cullman County	28
DeKalb County	30
Etowah County	31
Fayette County	33
Jackson County	34
Jefferson County	36
Lawrence County	81
Madison County	82
Marion County	83
St. Clair County	90
Shelby County	94
Tuscaloosa County	104
Walker County	108
Winston County	147
Abandoned Underground Metal and Non-Metal Mines	149
Explanatory Notes	153
Appendix.....	155

INTRODUCTION

The Alabama Mine Map Repository for underground mines is located in the office of the Mining and Reclamation Division of the State Department of Labor (ADOL) in Birmingham (see note below). This directory presents a brief description of each of the maps maintained in the Repository as of June 1, 2013.

USERS OF THE REPOSITORY

Those who frequently utilize the maps in the Repository include: mining companies, homeowners and other property owners, engineers, architects, geologists, surveyors, construction companies and developers, historians, attorneys, State agencies such as the Department of Transportation (ALDOT) and Department of Labor, and others. It is important that interested parties not only know what is on the surface of their property but to also be able to learn what is beneath their property. This is important for current use and for future generations.

SOURCE OF THE MAPS

The majority of the maps were submitted by the respective mine operators in accord with the provisions of Alabama's mining laws¹ ("Coal Mining Laws of Alabama" 105 and Giles 86). However, there are a few maps in the repository which were provided by the Geological Survey of Alabama and a few others were provided by individuals.

REPOSITORY LOCATION

As stated above, the Repository is located in the office of the Department of Labor in Birmingham and can be contacted as follows:

11 West Oxmoor Rd, Suite 100
Birmingham, AL 35209
Telephone: (205) 945-8671

Please contact us if you have questions or if you wish to arrange a time to review the maps in accordance with § 25-9-300 of the Alabama Code 1975 (see Appendix).

NOTE: As of October 1, 2012, the Department of Industrial Relations (DIR) and the Department of Labor were merged and the name of the combined agencies is the Alabama Department of Labor (DOL).

REQUEST TO READERS

If the reader is aware of a map of an abandoned underground mine in Alabama which is not included in this directory, the Division would like to have the opportunity to place a copy of such map in the repository. Further, since accurate location information for a few of the mines that are in the Directory is not known at the time of this writing, additional information would be very helpful and much appreciated.

ACKNOWLEDGEMENTS

The help of Harold Smith and Rickie Evans of the Abandoned Mine Lands Division of the Department of Labor, Richard Carroll of the Geological Survey of Alabama, and a number of engineers and geologists with mining firms and consulting firms in verifying location information on some of the maps is gratefully acknowledged. The writer is also grateful for the help of Jeff Butler of the Abandoned Mine Lands Division for his help in formatting this work.

HISTORY

A common definition of the term mining is "the process of obtaining useful minerals from the earth's crust" (Thrush 715). Using this definition, mining has been occurring in Alabama since the time mankind first appeared. Of the more than 190 minerals occurring in the state, Native Americans of the area utilized flint, clay, hematite, and other minerals prior to the time Europeans first arrived in Alabama. A special use of the hematite or "red paint rock" found on Red Mountain was for war paint ("Encyclopedia of Alabama").

Mining was already underway when the Spanish explorer Hernando De Soto discovered Alabama on July 2, 1540, when he arrived at the (Indian) town of Costa on the west side of the Coosa River located in what is now Cherokee County, Alabama.² Scouts from De Soto's party explored the mountains in the area in search of gold. Although they did not discover gold in this area, "the mines which they reached were of a highly colored copper, and were doubtless situated in the territory of the county of De Kalb" (Pickett 26). (Note: Pickett's work was published in 1851 whereas portions of existing counties, including portions of DeKalb and Cherokee Counties, were later reorganized to form what is now Etowah County. Whether the location Pickett was referring to is located in present-day DeKalb County or is located in present-day Etowah County is not known.) These mines may be the earliest known in Alabama conducted on a scale larger than that of individuals mining merely for personal use.

The year 1818 marks the recorded use of Alabama brown ore (limonite) and limestone in making iron in Alabama. The Cedar Creek Furnace near Rockwood in Franklin County was the furnace and it utilized cedar charcoal rather than coke (Kirk 4).

In *The Story of Coal and Iron in Alabama*, Ethel Armes relates that about 1813 frontiersmen Caleb Friley and John Jones settled on home sites in Jones Valley. As additional settlers moved in during the following years, the few bands of the Creek tribe remaining in the general area continued to use the red-dye rock to stain their implements and to form a mixture for their favorite war paint. It was also popular among the pioneers and they used it to dye their woolen and cotton fabrics. Many of the blacksmiths attempted to utilize the ore to make iron by making crude ovens and mixing lime rock with it, but, as far as is known, no practical results were obtained because the product was too brittle for heating and hammering into shape (40-45).

Armes relates the story of the first iron made from Red Mountain ore:

Having become convinced that the red-dye rock, exposed by travel over the old Montevallo Road, was iron ore, Baylis Grace cut into "a big twenty-foot outcrop" on his farm and dug out a wagon load. This was sent down to one of Jonathon Newton Smith's forges, in Bibb County, in the eighteen-forties. Here it was made into wrought iron and a few blooms were distributed to Jones Valley blacksmiths....On the spot from which he dug the ore Spaulding mine, owned by the Republic Iron and Steel Company, is now located (46).

In the year 1827, the first coal mining in Walker County occurred (Armes, Chronological Table). Armes quotes Joel C. Dubose: "The numerous outcroppings of coal, and the high prices offered for it in the markets made the gathering and shipping of it an important industry. With picks and crowbars it would be dug and prized from its beds on the land and in the bottoms of the creeks and river, and loaded into boats" (53).

In her discussion of the discovery of coal in the Cahaba Coal Field in the area of Bibb and Shelby Counties, Armes writes:

Mrs. Frank Fitch, the daughter of Jonathon Newton Smith, relates that once in the late eighteen-twenties, her father and a boy comrade, Pleasant Fancher, were out on a camp hunt over to the Big Cahaba. They pitched camp near a branch emptying into Daileys Creek. They gathered some stones out of the bed of the creek to put under the logs of their big fire; they cooked supper, and turned off to sleep. In the middle of the night Newton Smith woke up and was alarmed to find the stones they had picked up on fire. He woke the other boy, and, frightened out of their wits, both lads cleared out, and tramped home before cockcrow (73-74).

Although there are a number of accounts of individuals and groups mining coal, at least on a small scale, in Bibb, Blount, Jefferson, Shelby, Tuscaloosa, and Walker Counties during the 1820's and 1830's, the first [governmental] statement of coal production in the State is shown in the "United States

Census Report for 1840" where the level of production for Alabama for that year is reported at 946 tons (Abele 24).

Truman Heminway Aldrich, in his notes to Eugene A. Smith, State Geologist, reports that the first systematic attempt at mining and shipping coal from the Cahaba Coal Field occurred near the southwestern extremity of the coal field above Pratt's Ferry and on the right bank of the Cahaba River. Aldrich writes:

The Company was formed by a number of the citizens of Montgomery in 1853; the coal was mined by drifts and loaded upon barges, with the expectation that the navigation of the river would be practicable. A few barges were loaded and started down the Cahaba; all of them, with the exception of one, were wrecked upon the rocks and shoals of the lower falls at Centreville. The barge that escaped was floated down the river to Cahaba, and thence up the Alabama River to Montgomery.

After this attempt the enterprise was abandoned, the difficulties in the way of navigation of the river being at the time deemed insurmountable.

The citizens of Bibb and Shelby counties, for many years previous to this attempt, had been in habit of obtaining coal for blacksmithing purposes from the Cahaba fields. In 1852, Mr. D. H. Carter, then residing near Montevallo, mined several car loads of coal from what is now known as the Lemley seam, hauled it to the terminus of the Alabama and Tennessee Rivers Rail Road, (now S., R. & D. R. R.) and shipped it to Montgomery, where it was sold for \$6.00 per ton. The coal was used principally for blacksmithing purposes (Smith 28-29).

THE UNITED STATES PUBLIC LAND SURVEY SYSTEM (PLSS)

In the thirteen original colonies, the "metes and bounds system" was used for land surveys. However, following the Revolutionary War, the original thirteen states ceded large areas of property (territory located generally west of the original states) to the new Federal government and these ceded lands comprised the original public domain lands. Land acquisitions from the Indians and from foreign countries also added to the land in the public domain. The government wished to use some of the land to reward soldiers for their military service and to sell some of the remaining public domain land to raise money for the young nation. In order to accomplish these objectives, the land needed to be surveyed.

Thomas Jefferson first proposed the Public Land Survey System (PLSS) shortly after the Revolutionary War. Congressional ordinances passed in 1785 and 1787 provided for the systematic survey of public lands and for a rectangular survey system to facilitate the transfer of lands to private citizens. This was the beginning of the PLSS, and it is the system of land

surveying used in major portions of the land in 30 southern and western states including Alabama. The principal meridians and base lines used in the PLSS are shown in Figure 1 from the article titled "The Public Land Survey System (PLSS)" at www.nationalatlas.gov. This system is also called the "Rectangular Survey System".

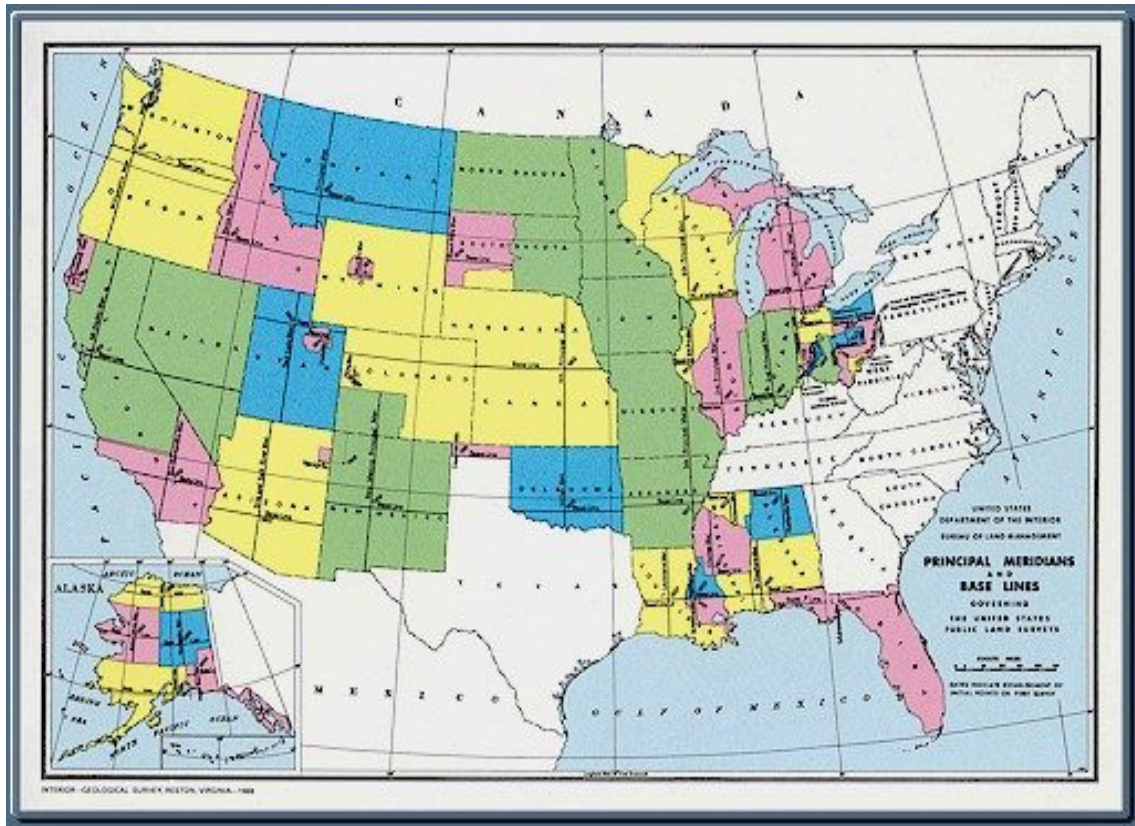


Figure 1. Principal Meridians and Base Lines of the Public Land Survey System.

NOTE: Figure 1 is from the article titled "The Public Land Survey System (PLSS)" at www.nationalatlas.gov.

The PLSS is actually a number of separate surveys as shown by the various colors on the map in Figure 1. Generally, the surveys begin at an initial point with the Principal Meridian extending north-south through that point and the Base Line extending east-west through the point. Townships are measured north and south of the Base Line and ranges are measured east and west of the Principal Meridian.

A closer view of the southeastern states in which PLSS surveys are used to subdivide parcels of land is shown at Figure 2. As shown in this figure, the vast majority of the land in Alabama is within one of two surveys — the Huntsville Survey and the St. Stephens Survey. The exception is that the Tallahassee Survey is used in a narrow strip of land which lies between the St. Stephens Base Line and the Alabama-Florida state line.

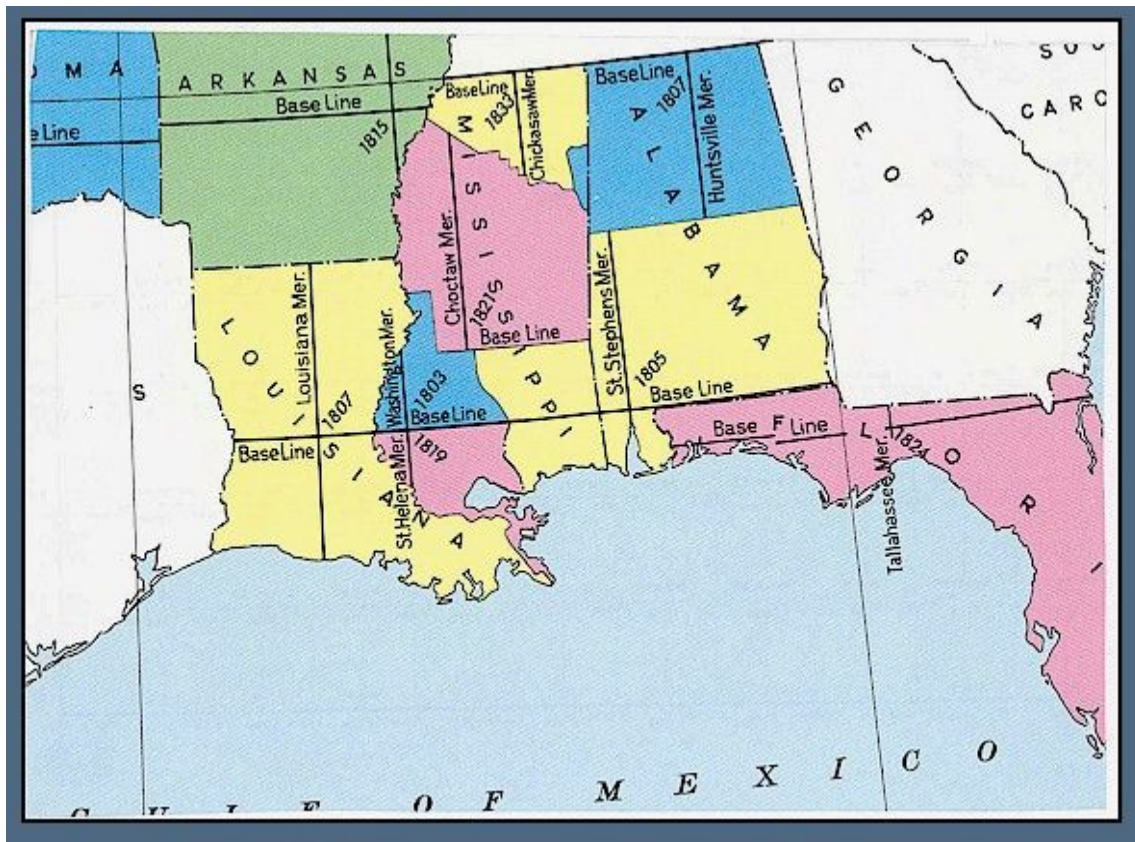
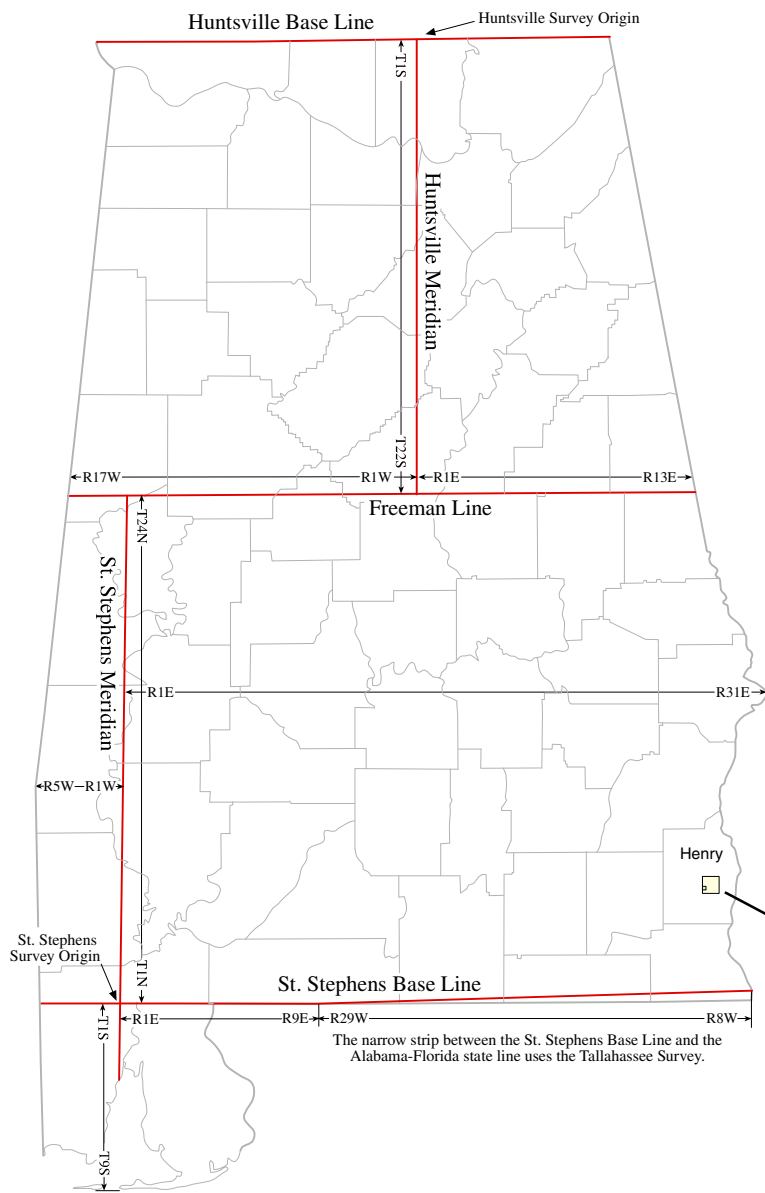


Figure 2. Principal meridians and base lines in the southeastern states.

NOTE: Figure 2 is published by the Bureau of Land Management (BLM) at their site at www.blm.gov.

As can be seen in Figure 2, the St. Stevens Meridian Survey was adopted in 1805 and the survey extends into Mississippi. The Huntsville Meridian Survey was adopted in 1807 and this survey also extends into Mississippi.

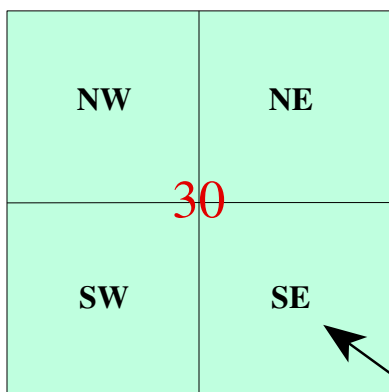
Figure 3 illustrates how the PLSS works in Alabama. Note that this figure is from the University of Alabama's collection titled "Alabama Maps" at www.alabamamaps.ua.edu. This illustration was prepared by the Department of Geography in the College of Arts and Sciences of the University of Alabama. Just as shown in Figure 2, this illustration shows the areas in Alabama that are in the St. Stephens and Huntsville Surveys, and it also shows the narrow strip of land between the St. Stephens Base Line and the Alabama-Florida state line for which the Tallahassee Survey is used.



Public Land Survey

The United States Public Land Survey was established by an act of Congress in 1785 in order to dispose of lands in the Western Territory of the new nation. In Alabama, two different surveys were used to subdivide parcels of land. In the northern half of the state, the Huntsville survey's origin was established by the Huntsville Meridian and Base Line. In the southern half of the state, the St. Stephens survey's origin was established by the St. Stephens Meridian and Base Line. The Freeman Line, as noted on the map to the left, is not a base line, but rather where the Huntsville and St. Stephens surveys meet. From the origins, grided lines were established at 6 mile intervals. The east-west lines are called townships and the north-south lines are called ranges. The intersection of the grided lines form rectangles of 36 square miles, also called townships. Each township is subdivided into 36 sections of approximately one square mile, and may be further subdivided into halves, quarters and the like. The same system of subdividing land is used on County Highway Maps produced by the Alabama Department of Transportation and U.S.G.S. 7.5 minute quadrangles.

Henry County, Alabama Township 6 North, Range 28 East Section 30 (1 square mile or 640 acres)



Henry County, Alabama Township 6 North, Range 28 East (36 square miles)

T7N						
T6N	6	5	4	3	2	1
	7	8	9	10	11	12
	18	17	16	15	14	13
T6N	19	20	21	22	23	24
	30	29	28	27	26	25
T6N	31	32	33	34	35	36
T5N						
	R27E	R28E	R28E	R28E	R28E	R29E

Henry County, Alabama Township 6 North, Range 28 East SE 1/4 of Section 30 (160 acres)

Figure 3. How the PLSS works in Alabama.

EXPLANATION OF THE FILES IN THE REPOSITORY

In some cases, a file folder may contain the map initially submitted for a particular mine when that mine began operation along with some or all of the annual updates including the final map showing the conditions at the time the mine was closed and abandoned. However, in other cases, the initial submittal and some or all of the annual revisions, other than the final map, may have been removed from the folder in the past due to space considerations. In all cases the "final map" is to be retained in the repository file for future use. A few folders contain maps showing mine plans or projections and a few contain mappings of accident scenes.

For convenience in reviewing information in the files, the maps are categorized either as "active mines" or as "abandoned mines". The category of "active mines" includes mines that are currently operating plus those that are currently "idle and on stand-by status". Essentially, the term "active mines" is used to include any mine that has *not* been permanently abandoned. The category of "abandoned mines" refers to any mine that has been permanently abandoned.

In this directory, the information shown is intended to briefly describe the information in each respective file folder. The files for the maps of active mines are shown first and then the files for the abandoned mines are shown.

ACTIVE MINES

In the listing of "active" mines, the mine maps are generally characterized by type of product (either as "coal" or as "metal/nonmetal") and then sorted by county. Note that some mines extend beneath more than one county. All of the currently active underground mines are coal mines with the exception of one underground limestone mine in Franklin County.

ABANDONED MINES

In the map files for "abandoned" mines, the maps are also generally characterized by type of product (either as "coal" or as "metal/nonmetal"), and each file is identified with an alphanumeric designation such as A-1, B-137, etc. The letters A, B, and C are used as the alpha prefix for maps for coal mines while the letter D is the alpha prefix for metal and nonmetal mines. The files for abandoned coal mines are sorted alphabetically by county beginning with Bibb County and ending with Winston County. Note that, just as with the active mines, the workings of some abandoned mines extend beneath more than one county.

INFORMATION IN THIS DIRECTORY

Column A: FILE ID

In this column currently active mines are identified as "Active" and permanently abandoned mines are identified with an alphanumeric designation (described above) which shows the order in which the folders are filed.

Column B: COUNTY

As stated above, the map folders are sorted alphabetically by county beginning with Bibb County and ending with Winston County. The county or counties in which the mine workings are located is/are shown in this column. The reader should keep in mind that the workings of some of the mines extend beneath more than one county.

Column C: LOCATION

Land surveying in Alabama is based on the United States Public Land Surveying System (PLSS) which is also called the rectangular survey system. See page 5 for an explanation of this system. The nomenclature utilized in the PLSS system for identifying land areas and locations utilizes the units of township, range, and section.

Column C shows the township(s), range(s) and section(s) in which the mine workings in each respective file are located. Within each county, the folders are filed generally in order of township, then in order of range, and then in order of section. In some cases, the sections listed will have mine workings extending generally throughout the entire area of a particular section; whereas, in other cases the mine workings may extend beneath only a very small portion of the section.

Column D: MINE NAME(S)

This information in this column shows the names of the mines of which all or a portion of the underground workings are shown on the map(s) in the respective folder. Generally, the first name listed is the mine for which the map was submitted. In cases where an operator had two or more mines operating fairly near each other, he may have submitted one map to show the mapping for multiple mines on the same map sheet. Also shown are the names of nearby mines which have workings shown on the map. (Alabama law requires that nearby mines be shown on the map.)

Column E: COMPANY NAME(S)

Generally, the first name listed is the name of the mine operator who submitted the map. This is normally the name of a firm, but it is sometimes one or more individuals who operated or owned the mine. Names of previous operators of the mine and the names of operators of the nearby mines shown on the map may be included. Names of those owning mineral rights within the planned mining area, or in nearby areas, may be shown.

Column F: DATE(S) OF MAP(S)

Shown here are the dates of the maps in the respective file folders. Generally, these dates represent the date indicated as the most recent progress mapping shown on each respective drawing. (Sometimes this date is included in the cover letter.) If this date is not included on the map or in the cover letter, the date listed may represent the date the map was certified by the engineer, the date the document was notarized, or the date of the cover letter. In some cases, the date listed represents the date the mine was sealed or otherwise permanently abandoned. In a few cases where there are no dates on the drawing and no cover letter is available, the date shown in this column may represent the date the map was received by the Mining and Reclamation Division.

Column G: NO. OF SHEETS

The numbers in this column indicate the number of sheets of mapping or sheets of drawings included in each respective file folder. Cover letters are not counted in this number.

DISCLAIMER

The Department of Labor does not guarantee the accuracy or the correctness of the maps and other information in the files. Each file user should review the files and develop his understanding of the information presented.

BIBLIOGRAPHY

"An Act: No. 602" (to create the office of Inspector of Mines, and to prescribe the duties of said office). *Acts of the General Assembly of Alabama Passed at the Session of 1890-91*. Digitized by Google: <http://books.google.com/books>, July 16, 2012.

"An Act: No. 266" (to amend an act to create the office of Inspector of Mines, and to prescribe the duties of said office, approved February 18, 1891). *Acts of the General Assembly of Alabama Passed by the Session of 1892-93*. Google: <http://books.google.com/books>, July 16, 2012.

Armes, Ethel. *The Story of Coal and Iron In Alabama*. (Initially published in 1910 - Preface for 2011 Edition by James R. Bennett.) Tuscaloosa: The University of Alabama Press, 2011. Print.

Coal Mining Laws of the State of Alabama, As Amended 1975. Birmingham: Office of Safety and Inspection of the Alabama Department of Industrial Relations, 1975. Print.

"Encyclopedia of Alabama" www.encyclopediaofalabama.org, May 12, 2011.

Giles, Jack. *Mine Safety Rules of the State of Alabama*. Montgomery: Alabama Department of Industrial Relations, Dec. 15, 1962. Print.

Kirk, Ralph E. "Early History (1798-1899) of the Most Essential Raw Materials for Manufacture of Iron and Steel in Alabama" presented to the Ensley Kiwanis Club, Ensley, Alabama, Jan. 23, 1958. Print.

Parker, E. W. "Coal". *Bulletin No. 12: Statistics of Mineral Production of Alabama for 1910*. Comp. Charles Arthur Abele. Tuscaloosa: Geological Survey of Alabama, 1912. 17-25. Print.

Pickett, Albert James. *History of Alabama*. Birmingham: Webb Book Co., 1900. (Entered according to the act of Congress in 1851 and copyrighted 1878.) Print.

"Public Land Survey - Alabama Maps", www.alabamamaps.ua.edu, June 6, 2011.

"The Public Land Survey System (PLSS)", www.nationatlas.gov.

Rangel, Rodrigo. His personal journal titled "Account of the northern Conquest of Hernando de Soto" as presented in "The Desoto Chronicles: The Expedition of Hernando de Soto" in Google Earth's "Hernando de Soto's Trails", www.desototrails.com, May 12, 2011.

Smith, Eugene A. *Report of Progress for 1875*. Montgomery: Geological Survey of Alabama, 1875. Print.

Thrush, Paul W., ed. *A Dictionary of Mining Mineral and Related Terms*, compiled by the Staff of the Bureau of Mines of the US Department of Interior: Washington, 1968. Print.

DIRECTORY

ALABAMA UNDERGROUND MINES
***ACTIVE AS OF JUNE 1, 2013**

<u>FILE</u>	<u>COUNTY</u>	<u>LOCATION</u>	<u>MINE NAME(S)</u>	<u>COMPANY NAME(S)</u>	<u>DATE(S) OF MAP(S)</u>	<u>NO. OF SHEETS</u>
COAL MINES						
ACTIVE	Fayette Tuscaloosa (Coal)	T16S, R10W S. 14 -16, 20 - 23, 27 - 34 T16S, R11W S. 25, 36 T17S, R10W S. 4 - 8, 18 - 20, 29 - 33 T17S, R11W S. 1, 2, 10 - 15, 22 - 26, 36 T18S, R10W S. 5, 6 T18S, R11W S. 1	<i>North River #1 Mine</i> <i>**Planning Map (7/03/2012)</i>	Walter Energy, Chevron Mining, Inc., Pittsburg & Midway Coal Mining Co. North River Energy Corp.	1/26/2011 1/24/2012 **7/03/2012 1/28/2013	4
ACTIVE	Jefferson (Coal)	T18S, R5W S. 6-8, 17-20, 29 - 31 T18S, R6W S. 1, 2, 10-15, 21 - 28, 32 - 36 T19S, R5W S. 6 T19S, R6W S. 1-5	<i>Oak Grove Mine,</i> <i>Concord Mine (western portion)</i> <i>Jim Walter Resources #3 Mine</i> <i>(only northern portion of #3)</i>	Cleveland Cliffs, Oak Grove Resources, LLC, Pinn Oak Resources, LLC, U.S. Steel Mining Co., LLC	1/7/2011 2/12/2012 1/09/2013	3

ALABAMA UNDERGROUND MINES
***ACTIVE AS OF JUNE 1, 2013**

<u>FILE</u>	<u>COUNTY</u>	<u>LOCATION</u>	<u>MINE NAME(S)</u>	<u>COMPANY NAME(S)</u>	<u>DATE(S) OF MAP(S)</u>	<u>NO. OF SHEETS</u>
ACTIVE	Jefferson Tuscaloosa Walker (Coal)	T17S, R7W S. 31, 32 T17S, R8W S. 36 T18S, R7W S. 4 - 10, 14 - 17, 20 - 22, 27 - 29, 32 T18S, R8W S. 1	<i>Shoal Creek Mine</i>	Drummond Company, Inc.	1/26/2009 1/13/2010 1/20/2011 1/10/2012 1/10/2013	5
ACTIVE	Jefferson (Coal)	T16S, R6W S. 34, 35 T17S, R6W S. 2, 3	<i>Maxine Mine</i> (Pratt Seam) (Two copies of maps dated 1/25/2012 & 1/09/2013)	Warrior Investment Co., Inc.	12/31/2010 (2) 1/31/2012 (2) 1/09/2013	5
ACTIVE (IDLE, NON- PRODUCING)	Shelby (Coal)	T21S, R4W S. 28, 29	<i>Thompson Mine #1</i> (Thompson Seam), <i>New Century Mine #1</i> (Gholson Seam), <i>Kodiak Mine #1</i> aka <i>Coke Mine #1</i> (Coke Seam), <i>Tacoa Highwall Miner</i> excavations in <i>Thompson Seam</i>	Tacoa Minerals, LLC, Kodiak Coal, Inc., New Century Mining, Shelby Mining Co. NOTE: Thompson #1 Mine on "Idle non -producing" status as of 9/15/2010.	9/12/2008 3/27/2009 4/9/2010 2/2/2011	4
ACTIVE	Shelby (Coal)	T21S, R4W S. 15, 22	<i>Clark Mine</i> (Clark Seam) <i>Gholson Underground Mine</i> (Gholson Seam) <i>Glen Carbon Underground Mine</i> (Gholson Seam)	Jesse Creek Mining, LLC Tacoa Minerals, LLC Boone Resources Southern Coal & Coke Company	1/31/2011 1/19/2012 4/30/2012 7/27/2012 10/17/2012 1/15/2013 2/05/2013 4/26/2013	8

ALABAMA UNDERGROUND MINES
***ACTIVE AS OF JUNE 1, 2013**

<u>FILE</u>	<u>COUNTY</u>	<u>LOCATION</u>	<u>MINE NAME(S)</u>	<u>COMPANY NAME(S)</u>	<u>DATE(S) OF MAP(S)</u>	<u>NO. OF SHEETS</u>
ACTIVE	Tuscaloosa Jefferson (Coal)	T19S, R6W S. 18 - 20, 29 - 32 T19S, R7W S. 10, 15 - 17, 20 - 29, 32 - 36 T20S, R6W S. 6, 7 T20S, R7W S. 1 - 5, 8 - 17, 20 - 24	<i>JWR #7 Mine</i> <i>JWR #5 Mine</i> (only northeastern portion of #5)	Walter Energy, Jim Walter Resources	1/28/2011 1/26/2012 1/31/2013	3
ACTIVE	Tuscaloosa (Coal)	T19S R7W S. 19, 30, 31 T19S, R8W S. 13 - 16, 20 - 28, 33 - 36 T20S, R7W S. 6 - 8, 17, 18 T20S, R8W S. 1 - 4, 9 - 16	<i>JWR #4 Mine,</i> <i>JWR #5 Mine</i> (northern portion of #5 Mine)	Walter Energy, Jim Walter Resources	1/28/2011 1/26/2012 1/31/2013	3
ACTIVE	Walker (Coal)	T13S, R9W S. 31 T13S, R10W S. 36 T14S, R9W S. 6 T14S, R10W S. 1	<i>Carbon Hill Mine</i> Drawings Received 8/17/2009: ** Planning Maps including projections (4 drawings). *** Progress/ventilation maps.	Warrior Investment Co., Inc., Prospect Mining & Development Co.	** 8/17/2009 *** 12/2010 ***(2)1/31/2012 ***(2)1/03/2013	8

**ALABAMA UNDERGROUND MINES
*ACTIVE AS OF JUNE 1, 2013**

<u>FILE</u>	<u>COUNTY</u>	<u>LOCATION</u>	<u>MINE NAME(S)</u>	<u>COMPANY NAME(S)</u>	<u>DATE(S) OF MAP(S)</u>	<u>NO. OF SHEETS</u>
HIGHWALL MINERS (COAL)						
ACTIVE	Shelby (Coal)	T21S, R4W S. 20, 29	<i>Gholson Mine - Gurnee Area</i> (north of CR 10) (Highwall Miner - Atkins Seam), (Highwall Miner - Coke Seam) See other highwall Miner sites A-6-A, B-168-A.	Jesse Creek Mining, LLC Taco Minerals, LLC	10/9/2012 1/15/2013 (2) 4/26/2013	4
METAL AND NONMETAL MINES						
ACTIVE	Franklin (Limestone)	T7S, R12W S. 15	<i>Rockwood Quarry Mine</i> (underground limestone mine)	Alabama Stone Co., Inc.	3/27/1978 10/20/2010 2/07/2013	3
*NOTES						
(A) List includes mines classified as "idle, non-producing". (B) The mineral being mined at each mine is shown in parentheses beneath the name of the county. (C) For each map, the names of the active mines are shown in italics.						

**ALABAMA ABANDONED COAL MINES
BIBB COUNTY MINE MAPS**

<u>FILE</u>	<u>COUNTY</u>	<u>LOCATION</u>	<u>MINE NAME(S)</u>	<u>COMPANY NAME(S)</u>	<u>DATE(S) OF MAP(S)</u>	<u>NO. OF SHEETS</u>
A-1	Bibb	T22S, R5W S. 8, 9, 16, 17	Hills Creek #5, #8, #8 1/2, & #13 Mines; Blockton # 8 1/2, #16, #17 Truck Mines	Hills Creek Coal Co., Black Diamond Coal Mining Co.	3/12/1962 1/21/1964	2
A-2	Bibb	T22S, R5W S. 8, 9, 16, 17	Hills Creek #5, #8, #8 1/2, & #13 Mines; Blockton # 8 1/2, #16, #17 Truck Mines	Black Diamond Coal Mining Co., Hills Creek Coal Co.	11/29/1963	1
A-3	Bibb Shelby	T21S, R4W S. 32, 33 T22S, R4W S. 5, 6, 8	Marvel #3 Mine (from 15 Rt. To face), Boothton #2 Mine, Unnamed Mine	Roden Coal Co.	3/9/1951	1
A-4	Bibb	T22S, R4W S. 8, 9, 16, 17	Marvel #2 Mine (from 22 Lt. to face)	Roden Coal Co., Alabama Mineral Land Co., Southern Mineral Land Co.	1/3/1950	2
A-5	Bibb	T22S, R4W S. 6	Daley Mine (near Aden)	Alabama Fuel Co.	1910	1
A-6	Bibb	T22S, R5W S. 7, 8, 17, 18	Smith Shaft Mine, Blocton #9 Mine, Unnamed Mine	Blocton Mining Co.	1/22/1942	1
A-6-A	Bibb	T22S, R5W S. 13, 14, 23	Piper Mine (highwall miner - Atkins & Coke Seams)	Tacoa Minerals, LLC	5/03/2011 7/26/2011 10/28/2011 1/17/2012 4/27/2012	5
A-7	Bibb	T22S, R6W S. 23, 24, 26	Hills Creek Mine (Woodstock Seam)	Hills Creek Mining Co.	2/8/1958	2
A-8	Bibb	T22S, R6W S. 23, 24, 26	Black Diamond #14 & #15 Truck Mines; Hills Creek #1, #4, #6, # 6 1/2, #10 Mines.	Black Diamond Coal Mining Co.	4/18/1958	1
A-9	Bibb	T22S, R6W S. 23, 24, 25	Hills Creek #4, #6, #6 1/2 & #10 Mines	Black Diamond Coal Mining Co.	4/26/1954	1

**ALABAMA ABANDONED COAL MINES
BIBB COUNTY MINE MAPS**

<u>FILE</u>	<u>COUNTY</u>	<u>LOCATION</u>	<u>MINE NAME(S)</u>	<u>COMPANY NAME(S)</u>	<u>DATE(S) OF MAP(S)</u>	<u>NO. OF SHEETS</u>
A-10	Bibb	T22S, R5W S. 3, 4, 10	Belle Ellen #5, #6, #9, #11 & #12 Mines; Howard Hicks Co. Mine, Hicks #9 Mine, Meacham #11 Mine, McCulley #6 & #12 Mines, Blocton #9 Mine, Pope #11 Mine.	Thrasher Coal Co., Howard Hicks Mining Co., Meacham Mining Co., McCulley Mining Co., Blocton Mining Co., Pope Mining Co., Bessemer Coal Iron & Land Co., Alabama Mineral Co.	2/16/1961 2/2/1959 2/27/1960 2/4/1961 2//1963	5
A-11	Bibb	T22S, R5W S. 8, 17	#7 Mine (Drift #7), #3 Mine, #6 Drift Mine, #12 Slope, Hyde's Drifts	Bessemer Coal Iron & Land Co., Tennessee Coal Iron & RR Co.	11/20/1919 11/20/1920	2
A-12	Bibb	T22S, R5W S. 16, 21, 28	Blocton #11 Mine, #3 Mine (Back Slope pit mouth), #7 Mine (Back Slope pit mouth), Belle Ellen #5 Mine.	Black Diamond Coal Mining Co., Tennessee Coal Iron & RR Co.	1/21/1964	1
A-13	Bibb	T22S, R5W S. 20	Blocton #9 & #11 Mines	Black Diamond Coal Mining co.	3/12/1971	1
A-14	Bibb	T22S, R5W S. 16, 17, 18, 19, 20, 21	Blocton #9 & #11 Mines, Belle Ellen #5 Mine.	Black Diamond Coal Mining Co.	3/4/1954 2/23/1955	3
A-15	Bibb	T22S, R5W S. 19 T22S, R6W S. 24	George Young Mine	Red Dot Coal Co.	1/9/1941	1
A-16	Bibb	T22S, R5W S. 19 T22S, R6W S. 24	George Young Mine	Red Dot Coal Co.	12/17/1942	1
A-17	Bibb	T22S, R5W S. 8, 17, 18, 19, 20	Evans Rock Slope, #7 Slope, Unnamed Slope/drift Openings	Alabama Blocton Coal Co.	2/1940(?)	1

**ALABAMA ABANDONED COAL MINES
BIBB COUNTY MINE MAPS**

<u>FILE</u>	<u>COUNTY</u>	<u>LOCATION</u>	<u>MINE NAME(S)</u>	<u>COMPANY NAME(S)</u>	<u>DATE(S) OF MAP(S)</u>	<u>NO. OF SHEETS</u>
A-18	Bibb	T22S, R5W S. 8, 17, 18, 19, 20	Evans Side: Old #3 Slope (Blocton #3 Thompson Seam, 1921), Unnamed Slope Openings. McGinnis Side: Old #2 Slope, Old #8 Slope, Caffee Creek Slope, Unnamed Slope Openings. (See A-50)	Alabama Blocton Coal Co.	3/17/1925	3
A-19	Bibb	T22S, R5W S. 16, 17, 18, 19, 20, 21 T22S, R6W S. 23, 24, 25, 26	Blocton #9 Mine, Hills Creek #1, #4, #5, #6 1/2, #8, #8 1/2, #10, #13, #14, #16 Mines, New Slope-Blocton Mining Co., Strip Mines.	Black Diamond Coal Mining Co., Tennessee Coal Iron & RR Co., Hills Creek Coal Co., Blocton Mining Co.	2/6/1957 10/21/1957	3
A-20	Bibb	T22S, R5W S. 4	Howard Hicks Mine	Boyd Cadle Coal Co.	3/1/1963	1
A-21	Bibb	T22S, R5W S. 3, 4, 9, 10	#8 Mine	Bessemer Coal Iron & Land Co.	11//1928	1
A-22	Bibb	T22S, R5W S. 3, 4, 9, 10, 15, 16	Belle Ellen #5, #6, #9, #10 & #11 Mines, Carol Mine (aka Howard Hicks Mine)	Bessemer Coal Iron & Land Co.	6//1958	1
A-23	Bibb	T22S, R5W S. 9, 10, 15, 16	Belle Ellen #2 Mine	Bessemer Coal Iron & Land Co.	12//1925	2
A-24	Bibb	T22S, R4W S. 7 T22S, R5W S. 12	Garnsey Mine, Unnamed Mine	Continental Coal Co.	1/2/1929	1
A-25	Bibb	T22S, R5W S. 9, 10, 15, 16	Belle Ellen #5 Mine	Bessemer Coal Iron & Land Co.	4/11/1950	1
A-26	Bibb	T22S, R5W S. 16, 17, 20, 21	Mine #1 New Slope, #1 Drift Mine, TCI #3 Mine, TCI #3 Back Slope, Clifton's Mine, Old Belle Ellen #1 Mine.	Bessemer Coal Iron & Land Co., Tennessee Coal Iron & RR Co.	1/1/1921 5/9/1923	2

**ALABAMA ABANDONED COAL MINES
BIBB COUNTY MINE MAPS**

<u>FILE</u>	<u>COUNTY</u>	<u>LOCATION</u>	<u>MINE NAME(S)</u>	<u>COMPANY NAME(S)</u>	<u>DATE(S) OF MAP(S)</u>	<u>NO. OF SHEETS</u>
A-27	Bibb	T22S, R5W S. 20, 21, 29	Blocton #11 & #9 Mines, Belle Ellen #5 Mine.	Black Diamond Coal Mining Co.	1/28/1970	2
A-28	Bibb	T22S, R5W S. 7, 18 T22S, R6W S. 13	Old Blocton #1, #4 & #5 Mines, Smith Shaft	Blocton Mining Co.	3/23/1927	1
A-29	Bibb	T22S, R5W S. 3, 4	Youngblood #1 Mine	Bessemer Coal Iron & Land Co.	1/9/1920	1
A-30	Bibb	T22S, R5W S.17, 20, 21, 29	Blocton #11 Mine	Black Diamond Coal Mining Co.	2/10/1967 2/5/1968 3/20/1969	3
A-31	Bibb	T22S, R5W S. 8	Hills Creek #5, #8, #8 1/2, #13 & #16 Mines	Black Diamond Coal Mining Co.	5/31/1955	1
A-32	Bibb	T22S, R5W S. 7, 18 T22S, R6W S. 13	Blocton #1, #4 & #5 Mines	Blocton Mining Co.	1/22/1925	1
A-33	Bibb	T22S, R5W S. 8	Hills Creek #5, #8, #8 1/2, & #13 Mines.	Hills Creek Coal Co.	1/9/1951	2
A-33-A	Bibb	T22S, R5W S. 23, 24	Seymour Mine (highwall miner - Thompson, Ghoulson, & Clark Seams)	Taco Minerals, LLC	2/17/2011	3
A-34	Bibb	T22S, R6W S. 13, 14, 23, 24	Blocton #1 Mine, Hills Creek #2, #7 & # 9 Mines.	Hills Creek Coal Co.	6/19/1950	1
A-35	Bibb	T22S, R6W S. 12	Leland Mine	Cahaba Central Coal Co.	12/9/1913	1
A-36	Bibb	T22S, R5W S. 26 T24N, R10E S. 1, 12 T24N, R11E S. 6, 7	Coleanor Mine (sometimes called Piper #3 Mine) (See A-45)	Little Cahaba Coal Co.	3/21/1942 1//1944	2
A-37	Bibb	T24N, R9E S. 2, 11	Hills Creek #2 Mine, Braehead #2 Mine.	Hills Creek Coal Co.	1929	1

**ALABAMA ABANDONED COAL MINES
BIBB COUNTY MINE MAPS**

<u>FILE</u>	<u>COUNTY</u>	<u>LOCATION</u>	<u>MINE NAME(S)</u>	<u>COMPANY NAME(S)</u>	<u>DATE(S) OF MAP(S)</u>	<u>NO. OF SHEETS</u>
A-38	Bibb	T24N, R9E S. 15, 16, 20, 21	Moffatt Mine	Spruell Coal Co., Hills Creek Coal Co.	10/1/1948	1
A-39	Bibb	T24N, R9 E S. 21, 22	Norris Mine	Bibb Coal Co.	1/1/1921	1
A-40	Bibb	No Data	Henderson #1 Mine	Henderson L. & L. Co.	7/28/1923	1
A-41	Bibb	T24N, R9E S. 1	Meacham Mine	C.M. Meacham Coal Co.	6/29/1936	1
A-42	Bibb	T24N, R10E S. 2, 10, 11, 12, 14	Piper #1 & #2 Mines	Little Cahaba Coal Co.	1934	3
A-43	Bibb	T24N, R10E S. 4, 8, 9	Hargrove #1, #2 & #3 Mines	Coleanor-Piper Coal Co. Cahaba Southern Mining Co.	3/28/1952 12/19/1907	5
A-44	Bibb	T24N, R10E S. 5, 6	TCI Blocton Mines	Tennessee Coal Iron & RR Co.	1934	1
A-45	Bibb	T22S, R5W S. 26 T24N, R10E S. 1	Coleanor #1 Mine (sometimes called Piper #3 Mine) (See A-36)	Little Cahaba Coal Co. NOTE: Map dated 3/16/1945 missing from file.	3/21/1942	1
A-46	Bibb	T24N, R10E S. 14, 15, 22	Piper #2 Mine	Little Cahaba Coal Co.	3/16/1945	2
A-47	Bibb	T24N, R10E S. 15	Piper #2 Mine, Fire Map for 6/10-9/10/1938	Little Cahaba Coal Co.	9/10/1938	1
A-48	Bibb	T24N, R10E S. 2	Seagle Mine	Seagle Coal Co.	3/4/1963	1
A-49-A	Bibb	T24N, R10E S. 4, 8, 9	Hargrove #1 & #3 Mines	Cahaba Southern Mining Co.	1/1/1915	1

**ALABAMA ABANDONED COAL MINES
BIBB COUNTY MINE MAPS**

<u>FILE</u>	<u>COUNTY</u>	<u>LOCATION</u>	<u>MINE NAME(S)</u>	<u>COMPANY NAME(S)</u>	<u>DATE(S) OF MAP(S)</u>	<u>NO. OF SHEETS</u>
A-49-B	Bibb	T24N, R10E S. 4, 8, 9	Hargrove #2 Mine	Cahaba Southern Mining co.	11/27/1914	1
A-50	Bibb	T22S, R5W S. 17, 18, 19, 20, 21, 29, 30 T22S, R6W S. 24 T24N, R9E S. 5, 6	TCI Blocton #2, #3, #6, #7, #8, #9 & #10 Mines (See A-18)	Tennessee Coal Iron & RR Co.	1917 1919	5
A-51	Bibb	T24N, R10E S. 2, 3, 10, 11	Piper #2 & #3 Mines	Little Cahaba Coal Co.	3/16/1945 4/24/1947	2
A-52	Bibb	T24N, R10E S. 2, 10, 11, 15	Piper #2, #3, #4, #5 & #6 Portals, Finley-Champion #4 & #5 Mines, Unnamed Portals	Coleanor-Piper Coal Co., Finley-Champion	3/28/1952	4
A-52-A	Bibb	T24N, R10E S. 2, 11	Piper #1 Mine	Clinner-Caldwell Coal Co.	12/7/1946	1
A-53	Bibb	T24N, R10E S. 7, 8, 17, 18	Blocton #2 & #10 Mines	Tennessee Coal Iron & RR Co.	1/1/1929	1
B-170-A	Shelby Bibb	T21S, R4W S. 15, 16, 20, 21, 22,26, 27, 28, 29, 32, 33, 34, 35 T22S, R4W S. 2, 3, 5	Boone #1 Mine, Old Gurnee Mine, Boothton #1 Mine, #2 Mine, Marvel #3 Slope, Glen Carbon Mine	Oak Mountain Energy LLC, USX - Lessor Bibb Energy, Inc. - Lessor Boothton Coal Mining Co. Southern Coal & Coke Co.	8/18/1999	1

**ALABAMA ABANDONED COAL MINES
BLOUNT COUNTY MINE MAPS**

<u>FILE</u>	<u>COUNTY</u>	<u>LOCATION</u>	<u>MINE NAME(S)</u>	<u>COMPANY NAME(S)</u>	<u>DATE(S) OF MAP(S)</u>	<u>NO. OF SHEETS</u>
A-54	Blount	T12S, R3E S. 19	Hopewell Strip Mine	H. Shuff Engineering Co.	5/28/1940	1
A-54-A	Blount	T12S, R2E S. 25	Shirley Mine NOTE: This map previously in File A-177 Etowah Co. listing.	H. Shuff Engineering Co.	1//1936	1
A-55	Blount Etowah	T12S, R3E S. 4, 9	#4 Mine	Raccoon Mining Co.	1/10/1912	1
A-56	Blount	T13S, R2W S. 33	High Hill Mine	Stalkman & Copeland	12/26/1941	1
A-57	Blount	T13S, R1E S. 27	Armstead #3 Mine, #3 & #4 Drift Mines	Youngstown Mining Co.	1934	1
A-58	Blount	T13S, R1E S. 33	Wilson Coal Co. Mine	Wilson Coal Co., J.M. Steverson & Sons Lumber Co. (property owner)	3/15/1941	1
A-59	Blount	T13S, R1E S. 33, 34	Wilson Coal Co. Mine	Wilson Coal Co.	11/15/1941	1
A-60	Blount	T13S, R1E S. 33, 34	Cowden Gap Mine	Cowden Gap Coal Co., Wilson Coal Co.	1/31/1959 1/23/1960	2
A-61	Blount	T13S, R1W S. 30, 31 T13S, R2W S. 25, 36	#1 Mine, New #1 Mine, Huffstutler Entry, Huffstutler #2 Mine, Wilson Entry, John's Entry, Hill Love Entry, New Love Entry, Unnamed Mines	Lehigh Coal Co.	1//1932	1
A-62	Blount St. Clair	T13S, R1E S. 31, 32, 33, 34, 35, 36 T13S, R1W S. 36 T14S, R1E S. 2-11, 14-23, 28-30 T14S, R1W S. 1, 12, 13, 24, 25	Coal Outcrops in Vicinity of Inland, AL. Mine workings shown in Sections 32 & 33 of T13S, R1E and in Sections 4 & 5 of T14S, R1E.	Tennessee Coal Iron & RR Co., Little Black Warrior Coal Co.	1921	1

**ALABAMA ABANDONED COAL MINES
BLOUNT COUNTY MINE MAPS**

<u>FILE</u>	<u>COUNTY</u>	<u>LOCATION</u>	<u>MINE NAME(S)</u>	<u>COMPANY NAME(S)</u>	<u>DATE(S) OF MAP(S)</u>	<u>NO. OF SHEETS</u>
A-63	Blount	T13S, R1E S. 33, 34 T14S, R1E S. 8	Cowden Gap Mine, Cowden Gap #2 Mine	Cowden Gap Coal Co., Wilson Coal Co.	2/17/1961 2/6/1962 3/2/1963 1/19/1964	4
A-64	Blount	T13S, R1E S. 33, 34	Cowden Gap Mine	Cowden Gap (Wilson) Coal Co.,	2/10/1958	1
A-65	Blount	T14S, R1E S. 8	Valley Grove #1, #2 & #3 Mines	Castlow Coal Co.	2/18/1952	1
A-66	Blount	T14S, R1E S. 5, 8	New Fairchilds Mine, Reilly Heading	Little Black Warrior Coal Co.	1/25/1930	1
A-67	Blount	T14S, R1E S. 5, 8	Mullins & Horsley Mine, Valley Grove #2 Mine	Mullins & Horsley Coal Co.	1/14/1957	1
A-68	Blount	T14S, R1W S. 5	Riverside Coal & Coke #1 - #7 Drift Mines, Henry Evans Mine	Riverside Coal & Coke Co.	1/1/1918	1
A-69	Blount	T14S, R1E S. 14	Horsley Mine	Horsley & Perrin, J.M. Steverson & Sons Lumber Co. (property owner)	1940	1
A-70	Blount	T14S, R1E S. 18	Pine Mountain Mine	Horsley & Perrin	3/26/1935	1
A-71	Blount	T14S, R2W S. 13, 14	High Wall Coal Co. #1 - #5 Mines, Old Thermal Mine (See A-170)	High Wall Coal Co.	12/29/1977	1
A-72	Blount Jefferson	T14S, R2W S. 10, 11, 14	Van Mulvehill Mine, Nyota Mine, Thermal Mine	Van Mulvehill Coal Co.	2/7/1981	1
A-73	Blount Jefferson	T14S, R2W S. 10, 11, 14	Van Mulvehill Mine, Nyota Mine, Thermal Mine	Van Mulvehill Coal Co.	3/17/1982	1
A-74	Blount Jefferson	T14S, R2W S. 10, 11, 14	Van Mulvehill Mine, Nyota Mine, Thermal Mine	Van Mulvehill Coal Co.	2/23/1980 8/28/1980	2

**ALABAMA ABANDONED COAL MINES
BLOUNT COUNTY MINE MAPS**

<u>FILE</u>	<u>COUNTY</u>	<u>LOCATION</u>	<u>MINE NAME(S)</u>	<u>COMPANY NAME(S)</u>	<u>DATE(S) OF MAP(S)</u>	<u>NO. OF SHEETS</u>
A-75	Blount Jefferson	T14S, R2W S. 10, 11, 14	Van Mulvehill Mine, Nyota Mine, Thermal Mine	Van Mulvehill Coal Co.	3/15/1979	1
A-76	Blount	T14S, R2W S. 3, 10	Upper Creek #12 - #18 Mines	Moss & McCormack Coal Co.	1/21/1937	3
A-77-A	Blount	T13S, R2W S. 27 T14S, R2W S. 2, 11	Coal Outcrop Map - Section 27, Carbon Mine, Nyota #19 Mine	Moss & McCormack Coal Co.	5/26/1930 2/15/1945	3
A-77-B	Blount	T14S, R2W S. 2, 11	Carbon Mine, Nyota #19 Mine	Moss & McCormack Coal Co.	1/1/1946	1
A-78	Blount	T13S, R2W S. 33, 34 T14S, R2W S. 3, 4	Grady Parker Mine	Parker & Faucett Coal Co.	6/19/1940	1
A-79	Blount Etowah	T12S, R3E S. 3, 4, 8, 9, 17, 18	Altoona #7, #8, #10, #11, & #17 Mines, #5 Mine, #5"F" Mine, Bains #1 & #2 Mines, Nelson #3 - #5 Mines, Unnamed Slope/Drift Openings	Gulf States Steel Co.	1/28/1926 1/01/1932	3
A-170	Jefferson Blount	T14S, R2W S. 11 - 15, 23, 24	Thermal #1 Mine	Alabama By-Products Corp., Black Creek Coal & Coke Co.	1955	1
A-171	Jefferson Blount	T14S, R2W S. 3, 10, 11	Upper Creek Mine, Van Mulvehill Mine	C.L. Moss, Van Mulvehill	6//1931 2/7/1981	2
A-172	Jefferson Blount	T14S, R2W S. 4, 5, 8, 9	Mabel #1 - #6 Mines (aka Rio Dell Mines)	Mabel Mining Co.	1/1/1919	2

**ALABAMA ABANDONED COAL MINES
CHEROKEE COUNTY MINE MAPS**

<u>FILE ID</u>	<u>COUNTY</u>	<u>LOCATION</u>	<u>MINE NAME(S)</u>	<u>COMPANY NAME(S)</u>	<u>DATE(S) OF MAP(S)</u>	<u>NO. OF SHEETS</u>
A-80	Cherokee	T6S, R10E S. 36	Cherokee Mine, Old Underground Cash Mine (Exhibit A)	Silloh, Inc.	1/20/1984	
A-81	Cherokee	T6S, R10E S. 36	Cherokee Mine	Silloh, Inc.	1/3/1984	2
A-82	Cherokee	T6S, R10E S. 36	Cash #1 Mine	Cash Construction Co.	1981	1
A-83	Cherokee	T6S, R10E S. 35, 36 T7S, R10E S. 1, 2	Cash Mine	Cash Mines, Inc.	1982	3

**ALABAMA ABANDONED COAL MINES
CULLMAN COUNTY MINE MAPS**

<u>FILE</u>	<u>COUNTY</u>	<u>LOCATION</u>	<u>MINE NAME(S)</u>	<u>COMPANY NAME(S)</u>	<u>DATE(S) OF MAP(S)</u>	<u>NO. OF SHEETS</u>
A-84	Cullman	T12S, R3W S. 3, 4, 9, 10	Mine A, Mine B	Stouts Mountain Coal Co.	1/1/1923	1
A-85	Cullman	T12S, R3W S. 31	Freeman Coal Co. Mine (near Arkadelphia) (See A-86)	Freeman Coal Co.	4/25/1942	1
A-86	Cullman	T12S, R3W S. 31	Freeman Coal Co. Mine (near Arkadelphia) (See A-85)	Freeman Coal Co.	2/20/1941	1
A-87	Cullman	T12S, R4W S. 12	Parker Mines (See A-88)	J.W. Hill - Operator	4/7/1944	1
A-88	Cullman	T12S, R4W S. 12	Parker Mines (See A-87)	J.W. Hill - Operator	2/1/1941	1
A-89	Cullman	T12S, R4W S. 27	Cullman Fuel Co. Mines (See A-90)	Cullman Fuel Co.	4/29/1949	1
A-90	Cullman	T12S, R4W S. 27	Cullman Fuel Co. Mines (See A-89)	Cullman Fuel Co.	4/10/1941	1
A-91	Cullman	T12S, R4W S. 26, 27	Trimble Mines: New Openings #1 - #4, Unnamed Mines, Strip Pits (See A-92 & A-93)	Crapps Coal Co.	11/22/1965	2
A-92	Cullman	T12S, R4W S. 26, 27	Trimble Mines: #1 & #2 Mines, New Openings #1, #3, & #4, Strip Pit (See A-91 & A-93)	C & M Coal Co.	3/9/1964	1
A-93	Cullman	T12S, R4W S. 22, 26, 27	Trimble Mines: New Openings #1, #3, & #4, Unnamed Mines, Strip Pit (See A-91, A-92)	Trimble Coal Co.	1/1/1956 10/15/1957	2

**ALABAMA ABANDONED COAL MINES
CULLMAN COUNTY MINE MAPS**

<u>FILE</u>	<u>COUNTY</u>	<u>LOCATION</u>	<u>MINE NAME(S)</u>	<u>COMPANY NAME(S)</u>	<u>DATE(S) OF MAP(S)</u>	<u>NO. OF SHEETS</u>
A-94	Cullman	T13S, R4W S. 5, 8	Freeman Butler: #1 - #5 Mines, "Tunnel" Mine, Old Mine Openings (See A-95 & A-96)	Freeman Butler Co., Thurlow	4/26/1958	1
A-95	Cullman	T13S, R4W S. 5, 8	Tidmore Mine (See A-94 & A-96)	Tidmore Coal Co.	1/28/1945	1
A-96	Cullman	T13S, R4W S. 8	Tidmore Mine (See A-94 & A-95)	Tidmore Coal Co.	8/8/1941	1
A-97	Cullman	T13S, R4W S. 13, 14	Jim King Coal Co. Mine, Unnamed Mine	Jim King Coal Co.	2/17/1941	2
A-98	Cullman	T13S, R5W S. 14	J.W. Davis Mine	J.W. Davis Coal Co.	4/20/1957	1
A-99	Cullman	T13S, R4W S. 16	W.I. Crane #1 Mine, I.I. Hill #2 Mine	Crane & Hill	2/26/1936	1
A-100	Cullman	T13S, R4W S. 7, 8, 14, 32	Clefty Mine, J.M. King Coal Co. #1 & #2 Mines, #2 Extension, #6 & #7 Openings, King #9 & #10 Mines.	J.M. King Coal Co.	3/15/1942	3
A-101	Cullman	T13S, R4W S. 29	Trimble's Mine	J.T. Trimble Coal Co.	1/3/1938	1
A-102	Cullman	T13S, R4W S. 29, 32	Drummond Mine	Walter Drummond-Operator, Drummond Coal Co.	2/25/1958 2/26/1959	2

**ALABAMA ABANDONED COAL MINES
DEKALB COUNTY MINE MAPS**

<u>FILE</u>	<u>COUNTY</u>	<u>LOCATION</u>	<u>MINE NAME(S)</u>	<u>COMPANY NAME(S)</u>	<u>DATE(S) OF MAP(S)</u>	<u>NO. OF SHEET(S)</u>
A-103	DeKalb	T4S, R10E S. 35	Burton #1 Mine	Thomas Duckett Construction	1982	1

**ALABAMA ABANDONED COAL MINES
ETOWAH COUNTY MINE MAPS**

<u>FILE</u>	<u>COUNTY</u>	<u>LOCATION</u>	<u>MINE NAME(S)</u>	<u>COMPANY NAME(S)</u>	<u>DATE(S) OF MAP(S)</u>	<u>NO. OF SHEETS</u>
A-55	Blount Etowah	T12S, R3E S. 4, 9	#4 Mine	Raccoon Mining Co.	1/10/1912	1
A-79	Blount Etowah	T12S, R3E S. 3, 4, 8, 9, 17, 18	Altoona #7, #8, #10, #11, & #17 Mines, #5 Mine, #5"F" Mine, Bains #1 & #2 Mines, Nelson #3 - #5 Mines, Unnamed Slope/Drift Openings	Gulf States Steel Co.	1/28/1926 1/01/1932	3
A-104	Etowah	T11S, R5E S. 8	Sligo Coal Mines	Sligo Mining Co.	3/1/1916	1
A-105	Etowah	T12S, R3E S. 4	#4 Mine, Needmore Mine, Blue Gem #1, #2 & #3 Mines	Altoona Coal Co.	1//1919	1
A-106	Etowah	T12S, R3E S. 4	McDonald's Blue Gem Opening	Bell Coal Co., Gulf States Steel Co. (property owner)	2/12/1932	1
A-107	Etowah	No Data	#10 Mine	Republic Steel Co., Leo Coffelt (operator)	8/6/1941	2
A-108	Etowah	No Data	#45 Mine	Sam Dillard (operator), Republic Steel Co. (property owner)	8/5/1940 5/2/1941	2
A-109	Etowah	No Data	#57 Mine (Altoona)	R.S. Blanton (operator)	3/18/1942	1
A-110	Etowah	T12S, R3E S. 10	Main Entrances for #1, #2 & #3 Mines, #4-A" Mine	Raccoon Coal Co.	1/20/1927	1
A-111	Etowah	No Data	#2 Mine (Altoona, AL)	Leo Coffelt	3/24/1942	1
A-112	Etowah	No Data	#1 Mine (Altoona, AL), #2 Mine (Altoona, AL)	Republic Steel Co.	8/6/1940 4/23/1941	2
A-113	Etowah	No Data	#7 Mine (Altoona, AL), #8 Mine	Sloss-Sheffield Steel & Iron Co.	8/7/1941	1
A-114	Etowah	No Data	Van Zandt Mine (Altoona, AL), #1, #2, #3, & Other Mines	Gulf States Steel Co.	1/1/1925	1

**ALABAMA ABANDONED COAL MINES
ETOWAH COUNTY MINE MAPS**

<u>FILE</u>	<u>COUNTY</u>	<u>LOCATION</u>	<u>MINE NAME(S)</u>	<u>COMPANY NAME(S)</u>	<u>DATE(S) OF MAP(S)</u>	<u>NO. OF SHEETS</u>
A-115	Etowah	T12S, R3E S. 2, 3	Van Zandt Coal Mines, Van Zandt Mine & numerous slope/drift openings	Racoon Coal Co., Altoona Coal Co., Gulf States Steel Co.	1/21/1921 2/2/1927	2
A-116	Etowah	No Data	Altoona #7 Mine	Nichola & Blanton	1936(?) 1940-41	1
A-117	This number not used. See Blount County file A-54-A.					
A-118	Etowah	T?S, R?E S. 9	#54 Mine	A. McDaniel (operator), Republic Steel Co. (property owner)	8/5/1940	1
A-119	Etowah	T12S, R3E S. 8	#55 New Underwood Mine	Underwood Coal Co., Sloss-Sheffield Steel & Iron Co.	1/1/1935	1

**ALABAMA ABANDONED COAL MINES
FAYETTE COUNTY MINE MAPS**

<u>FILE</u>	<u>COUNTY</u>	<u>LOCATION</u>	<u>MINE NAME(S)</u>	<u>COMPANY NAME(S)</u>	<u>DATE(S) OF MAP(S)</u>	<u>NO. OF SHEETS</u>
A-120	Fayette	T14S, R10W S. 2, 3, 10, 11	Howard Mine (near Howard, AL), Unnamed Mines NOTE: Howard Mine Slope & Manway Slope are located in the SE 1/4 of the SW 1/4 of Section 2.	Moss & McCormack	3/19/1942	2
C-51	Walker Fayette	T13S, R10W S. 25, 26, 35, 36 T14S, R10W S. 1, 2	Galloway #11 Mine, Thomas Creek Coal Co. Jagger Seam Mine	Galloway Coal Co., Thomas Creek Coal Co.	3/10/1935	2

**ALABAMA ABANDONED COAL MINES
JACKSON COUNTY MINE MAPS**

<u>FILE</u>	<u>COUNTY</u>	<u>LOCATION</u>	<u>MINE NAME(S)</u>	<u>COMPANY NAME(S)</u>	<u>DATE(S) OF MAP(S)</u>	<u>NO. OF SHEETS</u>
A-121	Jackson	No Data	Widow's Creek Mine	King's Mountain Coal Co.	1/15/1918	1
A-122	Jackson	T1S, R8E S. 8	Russell Mine	M.K. Edmonds (Bridgeport, AL)	7/4/1932	1
A-122-A	Jackson	T1S, R7E S. 12, 13	Bledsoe Mine #1, New Hope Mine #1	AL Select, Inc., New Hope Mining, Inc.	3/12/2002 4/14/2003 11/24/2004	3
A-123	Jackson	T1S, R7E S. 13	#1 Mine	West Indiana Energy, Inc., Alabama Mineral, Inc.	3/20/1981	1
A-124	Jackson	T1S, R7E S. 13, 24	Ernest Campbell Tenn-Al Coal Co. #5 Mine, Ernest Campbell Mines, Herbert Gravitt Mine, R & R Coal Co. #2 Mine	Forest Hills Farms, Inc., R & R Coal Co., Tenn-Al Coal Co.	3/18/1980 2/2/1981	2
A-125	Jackson	T1S, R7E S. 13, 24	Ernest Campbell Tenn-Al Coal Co. #5 Mine, Ernest Campbell Mines, Herbert Gravitt Mine, R & R Coal Co. #2 Mine	R & R Coal Co., Tenn-Al Coal Co.	1/20/1981	2
A-126	Jackson	T1S, R7E S. 13, 24	Ernest Campbell Tenn-Al Coal Co. #5 Mine, Ernest Campbell Mines, Herbert Gravitt Mine, R & R Coal Co. #2 Mine	Forest Hills Farms, Inc., R & R Coal Co., Tenn-Al Coal Co.	3/18/1980	2
A-127	Jackson	T1S, R7E S. 13, 24	Ernest Campbell Tenn-Al Coal Co. #5 Mine, Ernest Campbell Mines, Herbert Gravitt Mine, R & R Coal Co. #2 Mine	Forest Hills Farms, Inc., Tenn-Al Coal Co.	1979	1
A-128	Jackson	T1S, R7E S. 24	Tenn-Al Coal Co. #5 Mine	Tenn-Al Coal Co.	1980	1
A-129	Jackson	T1S, R7E S. 13	Gravitt Mine	Tenn-Al Coal Co., Ernest Campbell (operator)	1/25/1978	1

**ALABAMA ABANDONED COAL MINES
JACKSON COUNTY MINE MAPS**

<u>FILE</u>	<u>COUNTY</u>	<u>LOCATION</u>	<u>MINE NAME(S)</u>	<u>COMPANY NAME(S)</u>	<u>DATE(S) OF MAP(S)</u>	<u>NO. OF SHEETS</u>
A-130	Jackson	T1S, R7E S. 13, 24	Alabama Mineral #2 & #3 Mines	Alabama Mineral, Inc., West Indiana Energy, Inc., Pioneer Resources, Spencer Coal Co.	5/1/1981 5/20/1981	2
A-131	Jackson	T1S, R7E S. 12, 13 T1S, R8E S. 7, 8	Lewis Hollow #3 Mine	Pioneer Resources, Spencer Coal Co.	5/20/1981	2
A-132	Jackson	T1S, R7E S. 23	Baugh Coal Mines	Tennessee Valley Coal Co.	2/22/1941	1
A-133	Jackson	T1S, R7E S. 13	Lewis Hollow #3 Mine, Hope Coal Co. (New Mine)	Hope Coal Co., West Indiana Energy, Inc., Herbert Gravitt	11/16/1981	1
A-134	Jackson	T1S, R7E S. 12, 13	Lewis Hollow #1 Mine	Spencer Coal	5/1/1981	2
A-135	Jackson	T3S, R4E (likely) S. 12 T3S, R5E (likely) S. 7	Darby Mine	Darby Coal Co.	1/27/1966	1
A-136	Jackson	T3S, R4E S. 12, 34	Pierceton Mines, Fork Mountain Mine	Pierce Coal & Lumber Co.	1912 1/1/1915	2
A-137	Jackson	T1S, R7E (likely) S. 14, 23	Tennessee Valley Mine	Tennessee Valley Coal Co.	5/8/1945 6/3/1954 8/30/1954	3
A-138	Jackson	T1S, R7E S. 24	Baugh Mines, Armstrong Mine	Widow's Creek Mining Corp.	6/10/1953 3/1/1957 2/2/1959 2/18/1960	4
A-139	Jackson	T1S, R7E S. 14, 23, 24	Tennessee Valley Mine	Tennessee Valley Coal Co.	9/2/1941 12/6/1941 9/7/1945 8/30/1947	4
A-140	Jackson	T1S, R7E S. 13	Tennessee Valley #2 Mine	Tennessee Valley Coal Co.	8/30/1954	1

**ALABAMA ABANDONED COAL MINES
JEFFERSON COUNTY MINE MAPS**

<u>FILE</u>	<u>COUNTY</u>	<u>LOCATION</u>	<u>MINE NAME(S)</u>	<u>COMPANY NAME(S)</u>	<u>DATE(S) OF MAP(S)</u>	<u>NO. OF SHEETS</u>
A-72	Blount Jefferson	T14S, R2W S. 10, 11, 14	Van Mulvehill Mine, Nyota Mine, Thermal Mine	Van Mulvehill Coal Co.	2/7/1981	1
A-73	Blount Jefferson	T14S, R2W S. 10, 11, 14	Van Mulvehill Mine, Nyota Mine, Thermal Mine	Van Mulvehill Coal Co.	3/17/1982	1
A-74	Blount Jefferson	T14S, R2W S. 10, 11, 14	Van Mulvehill Mine, Nyota Mine, Thermal Mine	Van Mulvehill Coal Co.	2/23/1980 8/28/1980	2
A-75	Blount Jefferson	T14S, R2W S. 10, 11, 14	Van Mulvehill Mine, Nyota Mine, Thermal Mine	Van Mulvehill Coal Co.	3/15/1979	1
A-141	Jefferson	T14S, R2W S. 16, 17	Gurley Creek Mine	Caspar Coal Co.	10/26/1982	2
A-142	Jefferson	T14S, R2W S. 20, 21, 28, 29	Gurley Creek #1 - #6 Mines (See A-146)	Sibley Black Creek Coal Co.	4/20/1960	1
A-143	Jefferson	T14S, R2W S. 19	Riverside #5 - #9 Mines, Young #8 Mine, Old #9 Mine	Black Creek Coal Co.	1/2/1971	1
A-144	Jefferson	T14S, R3W S. 34	Capricorn Mine (See A-199, A-200)	Mining Services, Inc, Cox Coal Corp.	6/24/1983	1
A-145	Jefferson	T14S, R2W S. 19	Riverside #5, #6 (Childers), #7, #8, #8 (Billy Young), #9 & #9 (Riverside) Mines.	Black Creek Coal Co.	6/7/1967	1
A-146	Jefferson	T14S, R2W S. 20, 21	Gurley Creek #1 - #6 Mines. (See A-142)	Sibley Black Creek Coal Co.	4//1958	1
A-147	Jefferson	T14S, R2W S. 20	Renshaw (Arnold #4) Mine, Reno (Arnold #4) Mine, Uptain #1 & #2 Mines	Wallace & East Co. (also spelled "Wallace"), Uptain Coal Co.	8/22/1959 3/14/1960	5
A-148	Jefferson	T14S, R2W S. 20	Arnold #4 ¹ / ₂ Mine	Wallace & East Co. (also spelled "Wallace"), Reno Coal Co.	5/23/1960	1

**ALABAMA ABANDONED COAL MINES
JEFFERSON COUNTY MINE MAPS**

<u>FILE</u>	<u>COUNTY</u>	<u>LOCATION</u>	<u>MINE NAME(S)</u>	<u>COMPANY NAME(S)</u>	<u>DATE(S) OF MAP(S)</u>	<u>NO. OF SHEETS</u>
A-149	Jefferson	T14S, R2W S. 20	Arnold #3 Mine	Wallace & East Co., Renshaw Coal Co., Farris Coal Co., Sibley Black Creek Coal Co. (Lessor)	5/21/1960 1/16/1961	3
A-150	Jefferson	T14S, R2W S. 19	#8X Mine, Billy Young #9 Mine, Carl Young #11D Mine, Riverside #9 Mine, Young Coal #1 Mine, Unnamed Mines.	Baty Coal Co., Young Coal Co.	1/19/1980	1
A-151	Jefferson	T14S, R2W S. 19	#8 Mine, Billy Young #9 Mine, Carl Young #11D Mine, D.C. Melcher #11B Mine, Unnamed Mines.	Baty Coal Co., Young Coal Co.	12/29/1977	1
A-152	Jefferson	T14S, R2W S. 36	#1 Mine	St. Vernon, Inc., White Oak Mining, Inc.	8/25/1985	2
A-153	Jefferson	T14S, R2W S. 36	St. Vernon Mine	White Oak Mining, Inc.	8/27/1985	1
A-154	Jefferson	T14S, R2W S. 19, 30	Case Rock Mines: Melcher #11, #11A, #11B, #11C, #11D, & #11 1/2D Mines. #8 South, #8 North, #9 South, #9 North, #10 & #8A Mines. Childers #24 Mine, Earl Slaten Mine, Addie Higginbotham Mine.	Sibley Black Creek Coal Co. (Lessor), Case Rock Mines, G.K. Young	1/2/1971	1
A-155	Jefferson	T14S, R2W S. 29, 30	Carl Young #2 Mine (Old Butler #12 Mine)	Young Coal Co.	8/28/1980	1
A-156	Jefferson	T14S, R2W S. 29, 30	Carl Young #2 Mine (Old Butler #12 Mine)	Young Coal Co., Inc.	1/18/1980	1
A-157	Jefferson	T14S, R2W S. 29	Case Rock Mines: Higginbotham #3, #9, #9 1/2 & 10X Mines, Case Rock #11 Mine, Kilgore #2 Mine, Pharris #2 Mine, Duncan #2 Mine.	Sibley Black Creek Coal Co. (Lessor), Higginbotham Coal Co., Kilgore Coal Co., Pharris Coal Co., Duncan Coal Co.	6/11/1963	1

**ALABAMA ABANDONED COAL MINES
JEFFERSON COUNTY MINE MAPS**

<u>FILE</u>	<u>COUNTY</u>	<u>LOCATION</u>	<u>MINE NAME(S)</u>	<u>COMPANY NAME(S)</u>	<u>DATE(S) OF MAP(S)</u>	<u>NO. OF SHEETS</u>
A-158	Jefferson	T14S, R2W S. 20	Uptain #1 & #2 Mines. NOTE: Drawing dated 2/11/1963 & drawing dated 2/14/1964 missing from file.	M.A. Uptain Coal Co.	3/23/1962 12/8/1962	2
A-159	Jefferson	T14S, R2W S. 29	Case Rock Mines: Higginbotham #3, #9, #9 1/2, Kilgore #2, Pharris #2, #3 (#11), #10X & Duncan #2 Mines.	Sibley Black Creek Coal Co. (Lessor), Higginbotham Coal Co., Kilgore Coal Co., Pharris Coal Co., Duncan Coal Co.	6/10/1966	1
A-160	Jefferson	T14S, R2W S. 29	Case Rock Mines: Higginbotham #3, #9, #9 1/2, Kilgore #2, Pharris #2, #3 (#11), #10X & Duncan #2 Mines.	Sibley Black Creek Coal Co. (Lessor), Higginbotham Coal Co., Kilgore Coal Co., Pharris Coal Co., Duncan Coal Co.	6/15/1964	1
A-161-A	Jefferson	T14S, R2W S. 18, 19, 29, 30, 31	Case Rock Mines: Butler (#12), Jett (#13), Garrett (#14, #14 1/2), E. Slaten (#14 1/2), #8A, Melcher (#11D), D.C. Melcher (#11B), #10, #11, #11A, #11C, #9 South, #9 North, #8 South, #8 North, #8A, Childers (#24), #3, #4, Addie Higginbotham (#5), Lloyd Farris (#11), Tom Kilgore (#15), Duncan (#16), J.D. Williams (#17), L. Farris/Goodwin (#21), Garrett/Higginbotham (#20), Claud Higginbotham (#19), #2 & #3 (at Lick Creek), Melcher (at Lick Creek).	Sibley Black Creek Coal Co.(Lessor), Sibley Coal Co. (Lessor), Black Creek Coal Co. (Lessor)	1969	5

**ALABAMA ABANDONED COAL MINES
JEFFERSON COUNTY MINE MAPS**

<u>FILE</u>	<u>COUNTY</u>	<u>LOCATION</u>	<u>MINE NAME(S)</u>	<u>COMPANY NAME(S)</u>	<u>DATE(S) OF MAP(S)</u>	<u>NO. OF SHEETS</u>
A-161-B	Jefferson	T14S, R2W S. 19, 30	Case Rock Mines: #1 - #5 (Addie Higginbotham), #6, #7, #8 South, #8 North, #9 South, #9 North, #10, #11, #11A, #11B (D.C. Melcher) Mines.	Sibley Black Creek Coal Co.	3/11/1962 5/25/1963	2
A-162	Jefferson	T14S, R2W S. 19, 30	Case Rock Mines: #9 South, #9 North, #10, #11, #11A, #11B, Earl Slaten (#14 1/2), Melcher #2 (#11B), #11D & Addie Higginbotham #5.	Sibley Black Creek Coal Co (Lessor), Slaten Coal Co., Melcher Coal Co., Pharris Coal Co.	5/27/1965	1
A-163	Jefferson	T14S, R2W S. 19, 30	Case Rock Mines: #9 North, #9 South, #8 North, #8 South, #8A, Melcher #10, #11, #11B, #11D, Childers #7 (#24), Earl Slaten #14 1/2, Addie Higginbotham #5.	Sibley Black Creek Coal Co. (Lessor), Melcher Coal Co., Childers Coal Co.	4/30/1966	1
A-164	Jefferson	T14S, R2W S. 25, 26, 27, 32 - 36 T15S, R2W S. 1 - 5, 9 - 12	Bradford Mine NOTE: Ceased operation 9/30/1957.	Alabama By-Products Corp.	2/28/1958	4

**ALABAMA ABANDONED COAL MINES
JEFFERSON COUNTY MINE MAPS**

<u>FILE</u>	<u>COUNTY</u>	<u>LOCATION</u>	<u>MINE NAME(S)</u>	<u>COMPANY NAME(S)</u>	<u>DATE(S) OF MAP(S)</u>	<u>NO. OF SHEETS</u>
A-165	Jefferson	T14S, R2W S. 18 - 21, 29, 30 T14S, R3W S. 13	Riverside Mines: #1, #2, #3 (Jones Coal Co.), #4, #4 East, #3 East. Gurley Creek Mines: #1 - #4, #4B (?), #4C, #5, #6. Case Rock Mines: #3 - #7, #8 North, #8 South (Kilgore Coal Co.), #8A (Will Young Coal Co.), #9 North, #9 South, #10, #11, #12 (South #1 Butler Coal Co.) #13 (Jette Coal Co.), #14 & #14 1/2 (Slatton Coal Co.). Other Sibley Black Creek Mines: #11 (Case Rock, Lloyd Farris), #15 (Kilgore #2-Tom Kilgore Coal Co.), #16 (Duncan #2-Duncan Coal Co.), #17 (Higginbotham #3-J.D. Williams Coal Co.), #19 (Higginbotham #6X- Higginbotham), #23 Slope/drift Opening, #10X (Claud Higginbotham).	Sibley Black Creek Coal Co. (Lessor)	1960 1961 1962	13
A-166	Jefferson	T14S, R2W S. 17, 18	#3 Slope	Birmingham Clay Products Co.	1//1928	1
A-167	Jefferson	T14S, R2W S. 17	Higginbotham #7 & #8 Mines	W.D. Higginbotham Coal Co.	3/10/1961	1
A-168	Jefferson	T14S, R2W S. 17, 20, 21	Gurley Creek Mines: Higginbotham #2, #3, #4 (Moon Coal Co.), #5 (A. Doss Mine), #6 Mine, Taylor Coal Co. #2, Jake Harris Mine, W.D. Higginbotham #7X Mine (Brasher Coal Co.).	Sibley Black Creek Coal Co. (Lessor), W.D. Higginbotham Coal Co.	1962	3

**ALABAMA ABANDONED COAL MINES
JEFFERSON COUNTY MINE MAPS**

<u>FILE</u>	<u>COUNTY</u>	<u>LOCATION</u>	<u>MINE NAME(S)</u>	<u>COMPANY NAME(S)</u>	<u>DATE(S) OF MAP(S)</u>	<u>NO. OF SHEETS</u>
A-169	Jefferson	T14S, R2W S. 18, 19	Riverside #5 - #8 Mines, Childres #5 & #6 Mines, Butler Coal Co. #7 Mine, Young Coal Co. #8 Mine.	Black Creek Coal Co.	3/18/1962 5/25/1963	2
A-170	Jefferson Blount	T14S, R2W S. 11 - 15, 23, 24	Thermal #1 Mine (See A-71; High Wall Coal Co.)	Alabama By-Products Corp., Black Creek Coal & Coke Co.	1955	1
A-171	Jefferson Blount	T14S, R2W S. 3, 10, 11	Upper Creek Mine, Van Mulvehill Mine	C.L. Moss, Van Mulvehill	6//1931 2/7/1981	2
A-172	Jefferson Blount	T14S, R2W S. 4, 5, 8, 9	Mabel #1 - #6 Mines (aka Rio Dell Mines)	Mabel Mining Co.	1/1/1919	2
A-173	Jefferson	T14S, R2W S. 18 - 21, 29, 30	Riverside Mines: #1, #2, #3, #3 East, #4, #4 East. Case Rock Mines: #8A, #8 South, #9 South, #9 North, #10 - #14, #14 ^{1/2} / ₁ , #15 - #17, #19. Gurley Creek Mines: #1 - #6.	Sibley Black Creek Coal Co. (Lessor)	1959	5
A-174	Jefferson	T14S, R2W S. 18, 19	Riverside Mines: #5 & #6 (Childres), #7 (Butler Coal Co.), #8 (Will Young), Billy Young #8 & #9 Mines.	Black Creek Coal Co. (Lessor)	1966	1
A-175	Jefferson	T14S, R2W S. 18, 19	Riverside Mines: #5 (Childres Mine), #6 (Childres). #7 (Butler Coal Co.), #8 (Will Young), #8X & #9 Mines.	Black Creek Coal Co. (Lessor)	1964 1965	2
A-176	Jefferson	T14S, R2W S. 18	Coaldale Yard Mine	Southern Clay Manufacturing Co.	3/20/1919	1
A-177	Jefferson	T14S, R2W S. 29, 30	Case Rock Mines: #8A, #12 (Butler Coal Co - South #1), #13 (Jett Coal Co.), #14 & #14 ^{1/2} (Garrett Coal Co.)	Sibley Black Creek Coal Co. (Lessor)	1966	1

**ALABAMA ABANDONED COAL MINES
JEFFERSON COUNTY MINE MAPS**

<u>FILE</u>	<u>COUNTY</u>	<u>LOCATION</u>	<u>MINE NAME(S)</u>	<u>COMPANY NAME(S)</u>	<u>DATE(S) OF MAP(S)</u>	<u>NO. OF SHEETS</u>
A-178	Jefferson	T14S, R2W S. 29, 30	Case Rock Mines: #8A, #14, #12 (Butler Coal Co. South #1), #13 (Jett Coal Co.), #14 1/2, (Garrett Coal Co./Slaten Coal Co.)	Sibley Black Creek Coal Co. (Lessor)	1964 1965	3
A-179	Jefferson	T14S, R2W S. 29, 30	Case Rock Mines: #8A, #10X (Claud Higginbotham/Pharris #10X), #11 (Lloyd Farris), #12 (Butler Mine), #13 (Jett Mine), #14, #14 1/2 (Slaten Mine), #15 (Tom Kilgore), #16 (Duncan #2), #17 (Kilgore Coal Co./Higginbotham #3), #19 (Claud Higginbotham #9), #20 (Higginbotham #9 1/2), #21 (L. Farris-Pharris #2).	Sibley Black Creek Coal Co. (Lessor)	1961-62 1963-64 5/27/1965	3
A-180	Jefferson	T14S, R2W S. 30, 31	Melcher #1 - #4 Mines	Melcher Coal Co.	5/1/1965	1
A-181	Jefferson	T14S, R2W S. 25, 26, 34, 35, 36	Bradford Mine - 53rd Right (Explosion With Fatalities)	Alabama By-Products Corp.	4/14/1945	1
A-182	Jefferson	T14S, R2W S. 25, 26, 27, 32 - 36 T15S, R2W S. 1 - 5, 9 - 12	Bradford Mine *NOTE: Ceased operation 9/30/1957. One of the map sheets is dated 1/1/1938 and appears to represent the entire mine at that time. The other 2 sheets (no date) were updated much more recently and may represent the final mapping--a portion of the mine area is missing from this submittal.	Alabama By-Products Corp.	1/1/1938 *No Date	3
A-183	Jefferson	T14S, R3W S. 23, 24, 25	Dixie #4 Mine	Dixie Fire Brick Co.	1/30/1962	1

**ALABAMA ABANDONED COAL MINES
JEFFERSON COUNTY MINE MAPS**

<u>FILE</u>	<u>COUNTY</u>	<u>LOCATION</u>	<u>MINE NAME(S)</u>	<u>COMPANY NAME(S)</u>	<u>DATE(S) OF MAP(S)</u>	<u>NO. OF SHEETS</u>
A-184	Jefferson	T14S, R3W S. 23	Ellis #3 (Carr) Mine	Gray Coal Co.	1/25/1965	1
A-185	Jefferson	T14S, R3W S. 22, 27	Dixie Fire Brick Co. Mine (This appears to be the mine that was later called Dixie #2) (See A-194, A-196)	Dixie Fire Brick Co.	1/1/1941	1
A-186	Jefferson	T14S, R3W S. 21, 22, 27, 28, 33	Jefferson Seam Mine, Black Creek Mine (Beltona)	American Fuel & Clay Products	3/19/1932	2
A-187	Jefferson	T14S, R3W S. 27, 34	Pritchett Drifts	Rogers Talty Coal Co.	1/1/1927	1
A-188	Jefferson	T14S, R3W S. 27	Pritchett #1 (Layton Coal Co.), #3 (Uptain Coal Co.), #4 (McBride Coal Co.), #5 (Farris Coal Co.), #6 & #7 (Higginbotham Coal Co.)	Wallace & East Coal Co.	2/5/1966	1
A-189	Jefferson	T14S, R3W S. 25, 35, 36 T15S, R3W S. 1, 2	#3 Mine (Kimberly), Black Creek (Seam) Mine	Central Coal Co., Central Alabama Coal Co.	1/1/1929 2/18/1929	2
A-190	Jefferson	T14S, R3W S. 26, 27, 34, 35	Rogers-Talty Coal Co. Mines	Rogers-Talty Coal Co.	12/31/1929	1
A-191	Jefferson	T14S, R3W S. 25, 26, 35	Seloca Mine	Atlantic Coal & Coke Co., Dixie Fire Brick Co.	1/1/1920	1
A-192	Jefferson	T14S, R3W S. 35, 36 T15S, R3W S. 1, 2, 3	Kimberly #2 Mine (Black Creek Seam), Kimberly #4 Mine (Jefferson Seam)	Sloss Sheffield Steel & Iron Co.	1/1/1946 1/1/1952	3
A-193	Jefferson	T14S, R3W S. 23	Ellis #3 Mine (Carr Mine)	Woods Coal Co., Carr Gray Coal Co.	1/22/1966 2/6/1967	2
A-194	Jefferson	T14S, R3W S. 22 - 27	Dixie Mines: #1, #2, #4 and other slope/drift openings (See A-185, A-196)	Dixie Fire Brick Co.	3/1/1958 11/29/1954	2

**ALABAMA ABANDONED COAL MINES
JEFFERSON COUNTY MINE MAPS**

<u>FILE</u>	<u>COUNTY</u>	<u>LOCATION</u>	<u>MINE NAME(S)</u>	<u>COMPANY NAME(S)</u>	<u>DATE(S) OF MAP(S)</u>	<u>NO. OF SHEETS</u>
A-195	Jefferson	T14S, R3W S. 24	Blackcat #4, #5, #6 & #7 Mines, Dixie #4 Mine.	C.A. Coal Co., Ellis Coal Co., Stover & Crane Coal Co., Crane Coal Co., Sharritt Coal Co.	7/19/1958 7/1/1959	6
A-196	Jefferson	T14S, R3W S. 22 - 27	Dixie Mines: #1 - #4 Mines and other slope/drift openings (See A-185, A-194)	Dixie Fire Brick Co.	3/24/1943 2/28/1950	3
A-197	Jefferson	T14S, R3W S. 14	Warrior #1 Mine	Pilot Coal Co.	1/30/1986	1
A-198	Jefferson	T14S, R3W S. 14	Warrior #1 Mine	Pilot Coal Co.	9/24/1986	1
A-199	Jefferson	T14S, R3W S. 34	Capricorn Mine (See A-144, A-200)	Cox Coal Corp.	12/31/1983	1
A-200	Jefferson	T14S, R3W S. 34	Capricorn Mine (See A-144, A-199)	Cox Coal Corp.	12/31/1984	1
A-201	Jefferson	T15S, R2W S. 4	Self Creek #1 - #6 Mines	Hughes Coal Co.	8/25/1923	1
A-202	Jefferson	T15S, R2W S. 8, 9, 16, 17	Indio Mine	DeSota Coal Mining & Development Co.	3//1913	1
A-203	Jefferson	T15S, R2W S. 9	Regal #1 & #2 Mines	Majestic Coal Co.	1919	1
A-204	Jefferson	T15S, R2W S. 4, 8, 9, 10, 15, 16, 17	Majestic Mine	Alabama By-Products Corp.	1932	1
A-205	Jefferson	T15S, R2W S. 23, 24	Tom Cooley #1 Mine (Hardspot #3 Mine)	Cooley Mining Co.	2/2/1965	1
A-206	Jefferson	T15S, R2W S. 24	Greenwood #3 Mine	P.G. Wood Coal Co.	3/1/1941	1
A-207	Jefferson	T15S, R2W S. 24	Coreta Mine	F.M. Jones	3/10/1936	1
A-208	Jefferson	T15S, R2W S. 24	R.F. Kirkwood #1 Mine (Pinson #4 Mine)	Kirkwood Coal Co.	2/2/1965	1

**ALABAMA ABANDONED COAL MINES
JEFFERSON COUNTY MINE MAPS**

<u>FILE</u>	<u>COUNTY</u>	<u>LOCATION</u>	<u>MINE NAME(S)</u>	<u>COMPANY NAME(S)</u>	<u>DATE(S) OF MAP(S)</u>	<u>NO. OF SHEETS</u>
A-209	Jefferson	T15S, R3W S. 18, 19	Johnston Coal Co. Mine	Johnston Coal Co.	4/2/1937	1
A-210	Jefferson	T15S, R4W S. 2	Rivers #1 & #2 Mines	M.D. Rivers (Operator)	3/9/1936	1
A-211	Jefferson	T16S, R4W S. 15, 16	Blossburg Division Tunnel Mines: #1, #2 & #3 N.P. Mines (Nickle Plate)	Pratt Consolidated Coal Co.	2/25/1924	1
A-211-A	Jefferson	T15S, R4W S. 32 - 35 T16S, R4W S. 2 - 5	Chetopa Mine (Final Map), Sayre Mine	Drummond Co., Inc.	3/21/1997	1
A-211-B	Jefferson	T15S, R4W S. 9, 10, 11, 14, 15, 16	Knob Mine (surface mine)	Alabama By-Products Corp.	1/30/1985	1
A-212	Jefferson	T15S, R4W S. 20 - 29, 31 - 36	Sayre Mine (See A-213, A-214)	Republic Steel Corp.	8/11/1972	1
A-213	Jefferson	T15S, R4W S. 29, 32	Truck mines located generally west of Sayre Mine: #1 - #4 Drifts (Robbins), #5 Drift (Eady), #6, #7 & #11 Drifts, Short's Drift, Jackson & Davis Drift, Robbins Drift, Mathews Drift, Bennefield Drift (See A-212, A- 214)	E.L. Bennefield, R.L. Eady, Jackson & Davis, J.J. Mathews, S.O. Robbins, Short	c. 1914	1
A-214	Jefferson	T15S, R4W S. 20 - 29, 31 - 36	Sayre Mine (See A-212, A-213)	Republic Steel Corp.	1/1/1972	1
A-215	Jefferson	T15S, R5W S. 35, 36	Harrison #2 Mine, Nat Davis Mine	Harrison Coal Co., Tom Harrison, Nat Davis	1/26/1965 5//1965	3

**ALABAMA ABANDONED COAL MINES
JEFFERSON COUNTY MINE MAPS**

<u>FILE</u>	<u>COUNTY</u>	<u>LOCATION</u>	<u>MINE NAME(S)</u>	<u>COMPANY NAME(S)</u>	<u>DATE(S) OF MAP(S)</u>	<u>NO. OF SHEETS</u>
A-215-A (C-188)	Jefferson (?) Walker (?)	T15S, R5W S. 35 (?)	Bland #1, #2, & #3 Mines. NOTE: On the USGS Dora Quad Sheet (dated 1971, Photorevised 1983), Section 35 is shown in Jefferson County. Statistical data in DIR files show these mines as being in Walker County. The actual locations of these mines has not been determined. (See C-188) (This map is in C-188)	Bland & Cobb, Hugh Bland, Tucker, Bentley & Cantley, J.B. Bland.	2/1/1936	2
A-216	Jefferson	T15S, R5W S. 36	Bibby Mine (Old Bibby Mine), Wiggins Coal Mine (See A-216-A, A-217)	Bibby Coal, Shale & Clay Co., Wiggins Coal Co.	2/23/1929	1
A-216-A	Jefferson	T15S, R4W S. 31 T15S, R5W S. 36 T16S, R4W S. 6 T16S, R5W S. 1	Bibby Mine (Final Map: 2 copies are in the file), Old Bibby Mine (See A-216, A-217)	Drummond Co.	9/30/1992	1
A-217	Jefferson	T15S, R5W S. 36	Wiggins #3 Drift Mine, Wiggins Coal Co. Mine (Bibby). (See A-216, A-216-A)	Wiggins Coal Co.	6/30/1916 8/21/1927	2
A-218	Jefferson	T16S, R2W S. 19 (?)	New Castle #3 Mine	P.G. Wood (Lessee)	7/15/1923	1
A-219	Jefferson	T16S, R2W S. 25	Gem #1 & #2 Mines	Giles Coal Co.	2/25/1964	1
A-220	Jefferson	T16S, R2W S. 19	Burgin Slope Mine	Perry G. Wood (Lessee)	12/8/1924	1
A-221	Jefferson	T16S, R3W S. 5	Mt. Olive Coal Co. Mine	Mt. Olive Coal Co.	9/12/1941	2

**ALABAMA ABANDONED COAL MINES
JEFFERSON COUNTY MINE MAPS**

<u>FILE</u>	<u>COUNTY</u>	<u>LOCATION</u>	<u>MINE NAME(S)</u>	<u>COMPANY NAME(S)</u>	<u>DATE(S) OF MAP(S)</u>	<u>NO. OF SHEETS</u>
A-222	Jefferson	T16S, R3W S. 6, 7	Pratt Seam Mines: Crocker Mine	Pratt Coal Co.	1/1/1917	1
A-223	Jefferson	T16S, R3W S. 6, 7	Crocker #1 & #2 Nickle Plate Mines	Pratt Consolidated Coal Co.	1/29/1921	1
A-224	Jefferson	T16S, R3W S. 20, 29	Eden #1 - #4 Mines	Pratt Consolidated Coal Co.	1/1/1917	1
A-225	Jefferson	T16S, R3W S. 21	New Eden Mine	Pratt Consolidated Coal Co.	1/1/1915	1
A-226	Jefferson	T16S, R3W S. 20, 21, 28, 29	Coalburg Mine	Sloss Sheffield Steel & Iron Co.	2/7/1911	1
A-227	Jefferson	T16S, R3W S. 17, 18, 19	Mineral Springs Division: Goode Mine (Nickle Plate)	Pratt Coal Co.	1/1/1921	1
A-228	Jefferson	T16S, R3W S. 18	New Orono Mine (Pratt Seam)	Pratt Consolidated Coal Co.	1/1/1920	1
A-229	Jefferson	T16S, R2W S. 6, 7, 18, 19 T16S, R3W S. 1, 12, 13, 24	New Castle #2 Mine NOTE: Map only covers a portion of the mine.	New Castle Coal Co.	1/1/1936 11/22/1949	3
A-230	Jefferson	T16S, R3W S. 17, 18	Mineral Springs Division: Kosmo Mine	Pratt Coal Co.	1/1/1912 1/1/1921	2
A-231	Jefferson	T16S, R3W S. 14, 15, 22 - 27, 35, 36 T17S, R3W S. 1, 2	Sloss: Lewisburg #1 & #2 Mines. Republic: Sayreton Mine	Sloss-Sheffield Steel & Iron Co. Republic Steel Corp.	3/31/1951	2
A-232	Jefferson	T16S, R3W S. 15, 16, 21, 22	Eldorado #2 Mine	Pratt Consolidated Coal Co.	1/1/1924	1
A-233	Jefferson	T17S, R3W S. 1, 2, 11, 12	Graves Mine, Grave's Shale Paving Brick Co.'s Mine	Southern Iron & Steel Co., Graves Shale Paving Brick Co., H & H Mining Co.	c. 1910 9/14/1914 12/31/1931	4
A-234	Jefferson	T16S, R3W S. 20	Mineral Springs Division: Dunn Slope/Drift Entrances	Pratt Consolidated Coal Co.	1/1/1914	1
A-235	Jefferson	T16S, R3W S. 17, 18, 19, 20	Mineral Springs Division: Orono Mine	Alabama By-Products Corp.	1/1/1928	1

**ALABAMA ABANDONED COAL MINES
JEFFERSON COUNTY MINE MAPS**

<u>FILE</u>	<u>COUNTY</u>	<u>LOCATION</u>	<u>MINE NAME(S)</u>	<u>COMPANY NAME(S)</u>	<u>DATE(S) OF MAP(S)</u>	<u>NO. OF SHEETS</u>
A-236 2 Folders	Jefferson	T16S, R3W S. 20, 21, 28, 29	Coalburg Mine	Sloss-Sheffield Steel & Iron Co.	1908	2
A-237	Jefferson	T16S, R3W S. 20, 30	Division 2 Walmore: #3, #4, #5 & #6 Mines	Eldorado Coal Co.	2/12/1917	2
A-238	Jefferson	T16S, R3W S. 33, 34	Sayreton #2 Explosion With Fatalities	Republic Steel Corp.	8/28-29/1943	2
A-239	Jefferson	T16S, R3W S. 29, 30, 31, 32 T16S, R4W S. 25, 36 T17S, R3W S. 5, 6 T17S, R4W S. 1	Warner Mine	Republic Steel Corp.	1/1/1940	1
A-240	Jefferson	T16S, R3W S. 30	Carr & Goode Mine-Republic. (Closed as of 3/16/1942. Rock falls & water prevented accurate mapping of then-current progress.)	Carr & Goode	3/16/1942	1
A-241	Jefferson	T16S, R3W S. 30 T17S, R3W S. 11	Carr & Goode Mine, Carr Coal Co. Mine	Carr & Goode, Carr Coal Co.	1/14/1946 8/16/1941	2
A-242-A	Jefferson	T16S, R3W S. 33	Coalburg "A" Mine	Sloss-Sheffield Steel Co.	1/1/1921	1
A-242-B	Jefferson	T16S, R3W S. 21, 33 T17S, R3W S. 4	Mine D & Mine E	Sloss-Sheffield Steel & Iron Co.	3/22/1905	2
A-243	Jefferson	T16S, R3W S. 15, 22, 27, 28	Tunnel Drift, #1 & #2 Drifts, #4 & #5 Mines	East Pratt Coal Co.	3/31/1919 1/1/1929	2
A-244	Jefferson	T16S, R3W S. 18	Nickle Plate Mine at Rilma	Pratt Consolidated Coal Co.	1/1/1918	1

**ALABAMA ABANDONED COAL MINES
JEFFERSON COUNTY MINE MAPS**

<u>FILE</u>	<u>COUNTY</u>	<u>LOCATION</u>	<u>MINE NAME(S)</u>	<u>COMPANY NAME(S)</u>	<u>DATE(S) OF MAP(S)</u>	<u>NO. OF SHEETS</u>
A-245	Jefferson	T16S, R3W S. 21, 22	South Pratt #1 & #2 Mines	South Pratt Coal Co., Sloss-Sheffield Steel & Iron Co.	12//1910	1
A-246	Jefferson	T16S, R3W S. 21, 28, 29, 30	Coalburg Mine, Coalburg Mine "A", Old Mine "B"	Sloss-Sheffield Steel & Iron Co.	2/7/1919 1/1/1921	2
A-247	Jefferson	T16S, R3W S. 27	Arcadia #3 Mine (Pratt Seam)	Alabama By-Products Corp.	1/1/1928	1
A-248	Jefferson	T16S, R3W S. 27, 28, 33, 34	Arcadia Pratt C.C.C. Mine, Arcadia #1 & #2 Mines	Pratt Consolidated Coal Co.	1/1/1920 1/1/1924	2
A-249	Jefferson	T16S, R3W S. 29, 32	Eldorado #1 Mine	Eldorado Coal Co.	1//1915	1
A-250	Jefferson	T16S, R3W S. 29	Mineral Springs Division: McConnel Mines	Pratt Consolidated Coal Co.	1/1/1921	1
A-251	Jefferson	T16S, R4W S. 6	James Taylor Mine, Old Banner Mines, Banner Coal Co.'s #1 Mine	Alabama By-Products Corp., Banner Coal Co.	3/27/1957	1
A-252	Jefferson	T16S, R4W S. 6, 7	New Banner Mine	Davidson Pratt Mining Co.	1/3/1954	1
A-253	Jefferson	T16S, R4W S. 6, 7 T16S, R5W S. 1	New Banner Mine	Pratt Consolidated Coal Co.	5/20/1949	1
A-254	Jefferson	T16S, R4W S. 10, 11, 14, 15	Nebo Mine	Jim Walter Resources	12/31/1982	1
A-255	Jefferson	T15S, R4W S. 31, 32 T16S, R4W S. 5, 6, 7, 8 T16S, R5W S. 1	Banner Mine, Littleton Mines, Thomas Slope, Bibby Mine	Alabama By-Products Corp.	1/1/1928	1
A-256	Jefferson	T16S, R4W S. 23, 26	East Blossburg Mine (Only a portion of the mine is shown.)	Sloss-Sheffield Steel & Iron Co.	1/29/1912	1

**ALABAMA ABANDONED COAL MINES
JEFFERSON COUNTY MINE MAPS**

<u>FILE</u>	<u>COUNTY</u>	<u>LOCATION</u>	<u>MINE NAME(S)</u>	<u>COMPANY NAME(S)</u>	<u>DATE(S) OF MAP(S)</u>	<u>NO. OF SHEETS</u>
A-257	Jefferson	T16S, R4W S. 2	Jett Division: Duckett Mines (Pratt Seam), Duckett Mines (Nickle Plate Seam)	Pratt Consolidated Coal Co.	1/29/1921 2/25/1924	2
A-258	Jefferson	T16S, R3W S. 6, 7 T16S, R4W S. 1, 3, 9, 10, 12	Durant #1, #1 1/2 & #4 Mines, Durant Mine (Pratt Seam)	Pratt Consolidated Coal Co.	1/1/1915 1/29/1921 1/1/1919	4
A-259	Jefferson	T16S, R4W S. 3, 10	P.C.C.C. Pratt Seam Mine (Erskine) *NOTE: The two sheets in this file consist of one original and one copy. (See A-276)	Pratt Consolidated Coal Co.	1/1/1918	*2
A-260	Jefferson	T16S, R4W S. 8, 9, 16, 17	Blossburg Division: #3 Pratt Mine	Pratt Consolidated Coal Co.	3/9/1922	1
A-261	Jefferson	T15S, R4W S. 31 T16S, R4W S. 6	Littleton Mine	Pratt Consolidated Coal Co.. Semet-Solvay Co. (Operator)	3/24/1921	1
A-262	Jefferson	T16S, R4W S. 8, 9, 16, 17	Pratt Mine (See A-263-A, A-263-B)	Davidson Pratt Mining Co.	3/7/1944	1
A-263-A	Jefferson	T16S, R4W S. 8, 9, 16, 17	Pratt Mines (Blossburg) (See A-262, A-263-B)	Pratt Consolidated Coal Co.	1/1/1919	1
A-263-B	Jefferson	T16S, R4W S. 8, 9, 16, 17	#1 Nickle Plate Mine-Blossburg (See A-262, A-263-A)	Alabama By-Products Corp.	1/1/1929	1
A-264	Jefferson	T16S, R4W S. 3, 9, 10	Togo Mine (later know as Nebo Mine)	Pratt Consolidated Coal Co.	1/1/1920	1
A-265	Jefferson	T16S, R4W S. 11, 12, 13, 14	Eulamo Mine, New Found Mine, Brazil Mine Old Workings	New Found Creek Coal Co., Sloss-Sheffield Steel & Iron Co. (Lessor)	1/1/1915 1/31/1917	2
A-266	Jefferson	T16S, R4W S. 14, 15, 22, 23	Cardiff #1 & #2 Mines, #3 Pratt Mine, #3 Nickle Plate Mine, Pinckney #2 Mine	Brookside Pratt Mining Co.	4/1/1920 1/2/1924 1/27/1925	4

**ALABAMA ABANDONED COAL MINES
JEFFERSON COUNTY MINE MAPS**

<u>FILE</u>	<u>COUNTY</u>	<u>LOCATION</u>	<u>MINE NAME(S)</u>	<u>COMPANY NAME(S)</u>	<u>DATE(S) OF MAP(S)</u>	<u>NO. OF SHEETS</u>
A-267	Jefferson	T16S, R4W S. 11, 14	Crocker Hollow Mine (America Seam)	Sloss-Sheffield Steel & Iron Co.	1913	1
A-268	Jefferson	T16S, R4W S. 15	Trimble Hill Mine	Brookside Pratt Mining Co.	2/27/1918	1
A-269	Jefferson	T16S, R4W S. 17, 20, 21	Pratt Seam Mine-West Blossburg: Slope/Drift Entrances #1 - #5, Other Slope/Drift Openings	Sloss-Sheffield Steel & Iron Co.	12/31/1922	1
A-270	Jefferson	T16S, R4W S. 10-15, 22, 23, 24	Brookside Mines: Cardiff, Crocker Hollow, New Found, Brazil Hollow, Hawkins Hollow, Frisco Hollow Mines. Brookside Pratt East Mines. NOTE: Outcrops shown for Pratt(?), Nickle Plate & American Seams. (See A-271, A-272)	Sloss-Sheffield Steel & Iron Co. Brookside Pratt Mining Co	1/22/1921	2
A-271	Jefferson	T16S, R4W S. 14, 22, 23	East Mines: #1 - #4, #6 - #10. West Mines: #1 - #4. (See A-270, A-272)	Brookside Pratt Mining Co.	1/1/1918	1
A-272	Jefferson	T16S, R3W S. 18, 19 T16S, R4W S. 11-15, 22, 23, 24	SSS&I: Cardiff Mine, New Found Mine. B.P.Co. East: #1 - #4, #6 - #10 Mines, Brazil Hollow Mine. B.P.Co. West: #3 & #4 Mines. (See A-270, A-271)	Sloss-Sheffield Steel & Iron Co. Brookside Pratt Mining Co	1924	1
A-273	Jefferson	T16S, R4W S. 19	Coal Creek #8 & #9 Mines.	United States Pipe & Foundry Co.	4/2/1956	1
A-274	Jefferson	T16S, R4W S. 22	Blossburg Mine	G.W. Dewyer (Operator)	5/16/1942	1
A-275	Jefferson	T16S, R4W S. 22	Blossburg Mine	G.W. Dewyer (Operator)	5/16/1942	1

**ALABAMA ABANDONED COAL MINES
JEFFERSON COUNTY MINE MAPS**

<u>FILE</u>	<u>COUNTY</u>	<u>LOCATION</u>	<u>MINE NAME(S)</u>	<u>COMPANY NAME(S)</u>	<u>DATE(S) OF MAP(S)</u>	<u>NO. OF SHEETS</u>
A-276	Jefferson	T16S, R4W S. 2, 3, 10, 11	Nickle Plate Seam Mine (Erskine) (See A-259)	Pratt Consolidated Coal Co.	1/1/1920	1
A-277	Jefferson	T16S, R4W S. 11	Hillhouse Mine	North Pratt Coal Co.	3/2/1915	1
A-278	Jefferson	T16S, R4W S. 22	Nickle Plate Mine - Pinkney City	Birmingham Coal & Iron Co.	1/1/1912	1
A-279	Jefferson	T16S, R4W S. 21, 22, 23	Buckeye Mine-Blossburg, Buckeye #2 Mine	Brookside Pratt Mining Co.	1/1/1918	2
A-280	Jefferson	T16S, R4W S. 8, 16, 17, 21	#16 Mine	Pratt Coal Co.	1/1/1917	1
A-281	Jefferson	T16S, R4W S. 19, 20	Coal Creek #7 Mine (Harve Davidson Lease)	Sloss-Sheffield Steel & Iron Co. Davidson Coal Co.	5//1952	1
A-282	Jefferson	T16S, R4W S. 24	Sheeler #1 & #2 Mines	Sheeler Coal Co.	3/27/1941	1
A-283	Jefferson	T16S, R4W S. 22, 27, 28	Blossburg "A" & "B" Mines, Murray Mine. (See A-284, A-289, A-293-B)	Heard Coal Co., Colonial Coal & Coke Co.	3/31/1952	1
A-284	Jefferson	T16S, R4W S. 22, 27, 28	Blossburg "A" & "B" Mines	Tennessee Coal Iron & Railroad Co.	1913/1915	1
A-285	Jefferson	T16S, R4W S. 16, 21	#2 Nickle Plate Mine - Blossburg	Pratt Consolidated Coal Co.	1/1/1929	1
A-286	Jefferson	T16S, R4W S. 16, 21	#1 - #4 Nickle Plate Mines	Franklin Coal Co.	1/1/1918	1
A-287	Jefferson	T16S, R4W S. 21	Blossburg #4 Mine	Sloss-Sheffield Steel & Iron Co.	12/31/1932	1
A-288-A	Jefferson	T16S, R4W S. 25, 26, 27, 31, 34, 35, 36	Brookside Truck Mines: A-1, A-2, E-1 thru E-9 & E-11 Mines, Reid's Mine, Hugh Stith #1, #2 & #3 Mines, Bennet's #2 & #3 Mines (also spelled "Bennett"), Bennet's Mine (Sec. 35) (See A-294)	Brookside Pratt Mining Co. Franklin Coal Co.	2/2/1961	4

**ALABAMA ABANDONED COAL MINES
JEFFERSON COUNTY MINE MAPS**

<u>FILE</u>	<u>COUNTY</u>	<u>LOCATION</u>	<u>MINE NAME(S)</u>	<u>COMPANY NAME(S)</u>	<u>DATE(S) OF MAP(S)</u>	<u>NO. OF SHEETS</u>
A-288-B	Jefferson	T16S, R4W S. 31 T16S, R5W S. 36	Franklin #1 Mine (See A-290, A-311)	W.M. Franklin Coal Co. Lessors: Republic Steel Corp., Woodward Iron Co., Sloss-Sheffield Steel & Iron Co.	1/5/1952	1
A-289	Jefferson	T16S, R4W S. 21, 22, 27, 34	Pinkney #1, #3 & #4 Mines, "A" Mine	Brookside Pratt Mining Co.	1/27/1925 2/11/1925	4
A-290	Jefferson	T16S, R4W S. 30, 31 T16S, R5W S. 25, 36	Franklin Pratt Seam Mines (Adamsville): #1 - #4 Mines, #4 1/2 Mine, #5 - #10 Mines. (See A-288-B, A-311)	Franklin Coal Co. Lessor: Tennessee Coal & Iron Div. of USS	2/24/1970	1
A-291	Jefferson	T16S, R4W S. 29, 30, 31 T16S, R5W S. 25, 36	Franklin #1 - #4, #4 1/2, #5 - #11 Mines, #4, #5 & #6 Mines (Burrell #6 Mine), Carr #8 & #11 Mines.	Franklin Coal Mining Co., Carr Coal Co., Tennessee Coal Iron & RR Co.	2/15/1970	2
A-291-A	Jefferson	T16S, R4W S. 30, 31 T16S, R5W S. 36	Fossil Ridge Pratt Mine, Franklin #1 Mine, #2 Mine, #3 Mine, #7 Mine, Bessie Mine. (See A-291-B & A-291-C)	Fossil Ridge Mining Co., Inc., Franklin Coal Co., Jim Walter Resources, Inc. NOTE: *Two copies of submittal map.	2/24/1998	*2
A-291-B	Jefferson	T16S, R4W S. 30, 31 T16S, R5W S. 36	North Pratt Mine, Franklin #1 Mine, #2 Mine, #3 Mine, #7 Mine. (See A-291-A & A-291-C)	A2M, LLC Franklin Coal Co.	2/21/2003 2/13/2004	2
A-291-C	Jefferson	T16S, R4W S. 30, 31 T16S, R5W S. 36	NEWCO Mine #1, Franklin #1 Mine, #2 Mine, #3 Mine, #7 Mine. (See A-291-A & A-291-B)	Sunrise Coal, LLC Franklin Coal Co.	1/27/2005	1
A-292	Jefferson	T16S, R4W S. 19, 20, 29, 30, T16S, R5W S. 24, 25	Lindbergh Truck Mines, Lindbergh #6 Mine, Carr #6 & #11 Mines, Davidson Coal Creek #6 & #7 Mines. Shaft to Bessie Mine (M.L. Seam) NE-SW of Sec. 30, T16S, R4W.	Brookside-Pratt Mining Co., Carr Coal Co., Davidson Coal Co., U.S. Pipe & Foundry Co.	1/29/1963	3

**ALABAMA ABANDONED COAL MINES
JEFFERSON COUNTY MINE MAPS**

<u>FILE</u>	<u>COUNTY</u>	<u>LOCATION</u>	<u>MINE NAME(S)</u>	<u>COMPANY NAME(S)</u>	<u>DATE(S) OF MAP(S)</u>	<u>NO. OF SHEETS</u>
A-293-A	Jefferson	T16S, R4W S.25, 26, 27, 34, 35, 36	Truck Mines: A-1, A-2, E-1 thru E-9 Mines, Murray #4 Mine, Hugh Stith #1, #2 & #3 Mines, Bennet #2 Mine (also spelled "Bennett"), Reid's Mine, Warner #1 Mine. (See A-293-B Parts I, II & III)	Birmingham Coal and Iron Co., Brookside Pratt Mining Co.	1/3/1957	3
A-293-B Part I	Jefferson	T16S, R4W S. 29, 30 T16S, R5W S. 25	Lindbergh Truck Mines: L-13, L-16 Mines. Lindbergh #4, #5 & #6 Mines, Burrell #6 Mine, Carr #11 Mine. (See A-293-A and A-293-B Parts II & III)	Brookside Pratt Mining Co.	12/15/1953	2
A-293-B Part II	Jefferson	T16S, R4W S. 19, 20, 27-30, 33, 34	Truck Mines: B-1, L-13 thru L-16 Mines. Lindberg #6 Mine, Blossburg "A" & "B" Mines, Carr #12 Mine, Davidson Creek #6 & #7 Mines, Murray Mine. (See A-293-A & A-293-B Parts I & III)	Brookside Pratt Mining Co., Colonial Coal & Coke Co., Davidson Coal Co., Carr Coal Co., Dixie Pratt Coal Co. (Dickenson), Tennessee Coal Iron & RR Co.	11/1/1955 1/3/1957 2/14/1958	3
A-293-B Part III	Jefferson	T16S, R4W S. 21-23, 24-27, 30, 34-36 T16S, R5W S. 25 T17S, R4W S. 1, 2, 11, 12	Blossburg "E" Mine, Pratt #6 Mine, Docena Mine, Lindbergh Mine, Warner Mines (See A-293-A and A-293-B Parts I & II)	Brookside Pratt Mining Co., Tennessee Coal Iron & RR Co., Republic Steel Corp.	3/9/1956 3/20/1957	3

**ALABAMA ABANDONED COAL MINES
JEFFERSON COUNTY MINE MAPS**

<u>FILE</u>	<u>COUNTY</u>	<u>LOCATION</u>	<u>MINE NAME(S)</u>	<u>COMPANY NAME(S)</u>	<u>DATE(S) OF MAP(S)</u>	<u>NO. OF SHEETS</u>
A-294	Jefferson	T16S, R4W S. 25-27, 34-36	Brookside Truck Mines: A-1, A-2, E-1 thru E-9 & E-11 Mines, Reid's Mine, Kelley's Mine, Hugh Stith #1, #2 & #3 Mines, Bennet's #2 & #3 Mines (also spelled "Bennett"), Bennet's Mine (in Sec. 35). (See A-288-A).	Brookside Pratt Mining Co., Tennessee Coal Iron & RR Co.	1/29/1963	4
A-295	Jefferson	T16S, R4W S. 25-27, 34-36 T17S, R4W S. 1, 2	Blossburg Mine, Hugh Stith #1, #2 & #3 Mines, Long's #1 & #2 Mines, Bennet's #2 & #3 Mines (also spelled "Bennett"), Murray #4 Mine.	Brookside Pratt Mining Co., Tennessee Coal & Iron Div. of USS	2/4/1947	3
A-296	Jefferson	T16S, R4W S. 25-27, 34-36	Blossburg Mine, Bennet #2, #3, #4 & #9 Mines (also spelled "Bennett"), Reid's Mine, Hugh Stith #1, #2 & #3 Mines, Warner #1 Mine, Kelley's Mine. Truck Mines: A-1, A-2, E-1 thru E-9 Mines.	Brookside Pratt Mining Co., Tennessee Coal Iron & RR Co.	3/12/1962	4
A-297	Jefferson	T16S, R4W S. 25, 26, 30, 35, 36 T16S, R5W S. 25	Blossburg Mine, Bennet #2 & #3 Mines (also spelled "Bennett"), Hugh Stith #1, #2 & #3 Mines, Lindbergh #1 - #6 Mines, Burrell #5, #5 1/2, #6, #7 & #13 Mines. Truck Mines: E-1 thru E-9, L-19 & L-22 thru L-24 Mines.	Brookside Pratt Mining Co., Tennessee Coal, Iron & RR Co., (U.S. Pipe shaft to Bessie Mine in the M.L. Seam)	3/19/1965	3
A-298	Jefferson	T16S, R4W S. 25, 26, 27, 35, 36	Blossburg Mine, Hugh Stith #1, #2 & #3 Mines, Kelley's Mine, Bennet #1, #2 & #3 Mines (also spelled "Bennett"), Warner #1 Mine. Truck Mines: E-1 thru E-9 & E-11 Mines.	Brookside Pratt Mining Co., Tennessee Coal, Iron & RR Co.	1/21/1964	2

**ALABAMA ABANDONED COAL MINES
JEFFERSON COUNTY MINE MAPS**

<u>FILE</u>	<u>COUNTY</u>	<u>LOCATION</u>	<u>MINE NAME(S)</u>	<u>COMPANY NAME(S)</u>	<u>DATE(S) OF MAP(S)</u>	<u>NO. OF SHEETS</u>
A-299	Jefferson	T16S, R4W S. 25, 26, 35, 36	Blossburg Mine, Hugh Stith #1, #2 & #3 Mines, Bennet #1, #2, & #3 Mines (also spelled "Bennett"), Warner #1 Mine. Truck Mines: E-1 thru E-9 Mines.	Brookside Pratt Mining Co., Tennessee Coal, Iron & RR Co.	2/28/1966	1
A-300	Jefferson	T16S, R4W S. 19, 20, 25 - 27, 34 - 36 T16S, R5W S. 24, 25	Lindbergh #4, #5 & #6 Mines, Burrell #6 & #13 Mines, Carr #8 & #11 Mines, Davidson Coal Creek #6 & #7 Mines, Blossburg Mine, Hugh Stith #1, #2 & #3 Mines, Reid's Mine, Bennet #1, #2 & #3 Mines (also spelled "Bennett"), Bennet's Mine (Sec. 35), Warner #1 Mine, Murray #4 Mine. Truck Mine: L-9 Mine.	Brookside Pratt Mining Co., Birmingham Coal & Iron Co., Tennessee Coal, Iron & RR Co., Davidson Coal Co.	1959	5
A-301	Jefferson	T16S, R4W S. 30, 31 T16S, R5W S. 25, 36	Woodruff Mill Mines: "Main" #1 thru #4 Mines, #4 1/2 Mine, #5 Mine (Coal Creek Mining) #6, #7, #8 (Coal Creek Mining), #9 (Kirkwood Coal Co.), & #10 Mines.	Franklin Coal Co., Coal Creek Mining Co., Kirkwood Coal Co., Tennessee Coal, Iron & RR Co.	11/29/1966 10/19/1967 1/12/1969	3
A-302	Jefferson	T16S, R4W S. 19, 29, 30 T16S, R5W S. 24, 25	Lindbergh #1 thru #6 Mines, Burrell #5, #5 1/2, #6, #7 & #13 Mines, Coal Creek #6 & #7 Mines, Carr #8, #11 & #12 Mines.	Brookside Pratt Mining Co., Tennessee Coal, Iron & RR Co., Davidson Coal Co. (U.S. Pipe shaft to Bessie Mine in the M.L. Seam)	3/12/1962 12/5/1963	4
A-303	Jefferson	T16S, R4W S. 19, 20, 29, 30 T16S, R5W S. 24, 25	Lindbergh #4 thru #6 Mines, Burrell #6 Mine, Carr #8, #11 & #12 Mines. Truck Mines: L-13 thru L-16, L-16A, L-16B, L-17 thru L-19 Mines.	Brookside Pratt Mining Co., Tennessee Coal, Iron & RR Co., Davidson Coal Co.	10/10/1950 12/9/1960	4

**ALABAMA ABANDONED COAL MINES
JEFFERSON COUNTY MINE MAPS**

<u>FILE</u>	<u>COUNTY</u>	<u>LOCATION</u>	<u>MINE NAME(S)</u>	<u>COMPANY NAME(S)</u>	<u>DATE(S) OF MAP(S)</u>	<u>NO. OF SHEETS</u>
A-304	Jefferson	T16S, R4W S. 19, 20, 25 - 27, 29, 30, 34 - 36 T16S, R5W S. 25	Blossburg #1 Mine, Bennet #1, #2 & #3 Mines (also spelled "Bennett"), Hugh Stith #1, #2 & #3 Mines, Reid's Mine, Warner #1 Mine. Blossburg Truck Mines: A-1, A-2, E-1 thru E-9 & E-11. Lindbergh #4 thru #6 Mines, Burrell #6 & #13 Mines, Carr #8, #11 & #12 Mines, Blalock Mine, Coal Creek #6 & #7 Mines. Lindbergh Truck Mines: L-13 thru L-16, L-16A, L-17, L-18 & L-18A Mines.	Brookside Pratt Mining Co., Tennessee Coal, Iron & RR Co., Davidson Coal Co.	5/26/1960 6/3/1960	5
A-305	Jefferson	T16S, R4W S. 25, 26	Daisy City #1 thru #6 Mines, McConnell Mine, Big Ten Mine, Rosebud Mine.	Republic Steel Corp.	1/1/1942	1
A-306	Jefferson	T16S, R4W S. 30 T16S, R5W S. 25	Lindbergh #1 thru #6 Mines, Carr #8, #8.1 & #11 Mines, Burrell #5, #5 1/2, #6 & #7 Mines, Old #1 & #4 Drift Mines, Unnamed Drift & Auger Mines. Lindbergh Truck Mines: L-19, L-20, L-21A, L-21B & L-23 Mines.	Brookside Pratt Mining Co., Tennessee Coal, Iron & RR Co.	12/5/1963	2
A-307	Jefferson	T16S, R4W S. 25, 26	Daisy City #1 thru #4 Mines, Big Ten Mine, McConnell Mine.	Republic Steel Corp.	1/1/1941	1
A-308	Jefferson	T16S, R4W S. 27 (likely)	Blossburg "A" Mine (Nickle Plate Seam)	Tennessee Coal, Iron & RR Co.	10/28/1918	1
A-309	Jefferson	T16S, R4W S. 30, 31 T16S, R5W S. 25, 36	Woodruff Mill #1 thru #3 Mines. (See A-301)	Franklin Coal Co., Tennessee Coal, Iron & RR Co.	11/9/1960	1

**ALABAMA ABANDONED COAL MINES
JEFFERSON COUNTY MINE MAPS**

<u>FILE</u>	<u>COUNTY</u>	<u>LOCATION</u>	<u>MINE NAME(S)</u>	<u>COMPANY NAME(S)</u>	<u>DATE(S) OF MAP(S)</u>	<u>NO. OF SHEETS</u>
A-310	Jefferson	T16S, R5W S. 25	Lindbergh #1 thru #3 Mines, Burrell #5, #5 1/2 & #7 Mines, Carr #8.1 Mine, Other Mines.	Brookside Pratt Mining Co.	11/6/1951	1
A-311	Jefferson	T16S, R4W S. 30, 31 T16S, R5W S. 36	Franklin #1 & #2 Mines. (See A-288-B and A-290)	W.M. Franklin Coal Co., Franklin Coal Mines, Inc., Tennessee Coal & Iron Div. of USS	3/2/1960	1
A-312	THIS NUMBER NOT USED					
A-313	Jefferson	T16S, R4W S. 34	#4 Mine	Birmingham Coal & Iron Co., Short Creek Mining Co.	11/15/1910	1
A-314	Jefferson	T16S, R4W S. 27, 34	Murray #4 Mine (Pratt Seam), Reid's Mine	Birmingham Coal & Iron Co., Brookside Pratt Mining Co., Tennessee Coal, Iron & RR Co.	4/26/1951	1
A-315	Jefferson	T16S, R5W S. 17	Black Creek #2 Mine (Arcadia #2: 1923?)	Pratt Consolidated Coal Co.	1/1/1910	1
A-316	Jefferson	T16S, R5W S. 22	J.W. Early #1 Mine	Early Coal Co. (also spelled "Earley")	2/5/1957	1
A-317	Jefferson	T16S, R5W S. 22	Early #2 Mine	Early Coal Co. (also spelled "Earley")	8/10/1965	1
A-318	Jefferson	T16S, R5W S. 30 T16S, R6W S. 25	J.D. Kelley Mine	J.D. Kelley	7//1954	1
A-319	Jefferson	T16S, R4W S. 30 T16S, R5W S. 24, 25	Lindbergh #1 thru #6 Mines. Lindbergh Truck Mines: L-19, L-20, L21A, L-21B, L-22, L-23 & L-25 Mines. Burrell #5 1/2 & #7 Mines.	Brookside Pratt Mining Co., Tennessee Coal, Iron & RR Co.	2/18/1966	3
A-320	Jefferson	T16S, R5W S. 24, 25	Lindbergh #1 thru #3 Mines. Lindbergh Truck Mines: L-20, L-21A, L-21B, L-23 & L-25 Mines. Burrell #5 1/2 & #7 Mines.	Brookside Pratt Mining Co., Tennessee Coal, Iron & RR Co.	2/10/1967	1

**ALABAMA ABANDONED COAL MINES
JEFFERSON COUNTY MINE MAPS**

<u>FILE</u>	<u>COUNTY</u>	<u>LOCATION</u>	<u>MINE NAME(S)</u>	<u>COMPANY NAME(S)</u>	<u>DATE(S) OF MAP(S)</u>	<u>NO. OF SHEETS</u>
A-321	Jefferson	T16S, R5W S. 29	North Labuco #1 thru #4 Mines.	Flat Creek Mining Co.	3/5/1921	1
A-322	Jefferson	T16S, R5W S. 22, 27, 28, 33, 34	Porter Mine: #1 & #2 Slopes, "A" Slope, #1, #3, #3A & #4 Drifts, Porter Wharf. (See A-329)	Porter Coal Co., Adams, Rowe & Norman	12/31/1948	4
A-323	Jefferson	T16S, R5W S. 29 - 33 T17S, R5W S. 4, 5	Labuco Mine, Tucker Mine, Parker Mine, Early Mine, Hathcock Mine, Lollar Mine	Alabama By-Products Corp.	1/20/1961 1/23/1962 1/29/1963	5
A-324-A	Jefferson	T16S, R4W S. 7 - 10, 14 - 23, 28 - 33 T16S, R5W S. 12 - 14, 23 - 25, 36 T17S, R4W S. 6	Bessie Mine & Flat Top Mine	Jim Walter Resources	1976	1
A-324-B	Jefferson	Same location as A-324-A	Bessie Mine & Flat Top Mine	Jim Walter Resources	1976	1
A-324-C	Jefferson	T16S, R4W S. 19, 30, 31 T16S, R5W S. 14, 22 - 27, 35, 36	Bessie Mine (only a portion of the mine is shown)	Jim Walter Resources	12/31/1983	2
A-325	Jefferson	T16S, R4W S. 7 - 10, 15 - 23, 28 - 33 T16S, R5W S. 12 - 14, 23 - 25, 36 T17S, R4W S. 6	Bessie Mine & Flat top Mine	U.S. Pipe & Foundry Co., Jim Walter Resources	1/14/1972	1

**ALABAMA ABANDONED COAL MINES
JEFFERSON COUNTY MINE MAPS**

<u>FILE</u>	<u>COUNTY</u>	<u>LOCATION</u>	<u>MINE NAME(S)</u>	<u>COMPANY NAME(S)</u>	<u>DATE(S) OF MAP(S)</u>	<u>NO. OF SHEETS</u>
A-326-A	Jefferson	T16S, R5W S. 14, 22, 23, 25 - 28, 33 - 36 T17S, R5W S. 1 - 4, 9	Bessie Mine, Porter #2 Slope, Unnamed Mines. Bessie final mapping 8/18/1988. Bessie officially closed 2/23/1989.	Jim Walter Resources	8/18/1988	1
A-326-B	Jefferson	T16S, R5W S. 14, 22, 23, 25 - 27, 34 - 36 T17S, R5W S. 1 - 3	Bessie Mine, Unnamed Mines.	Jim Walter Resources	12/18/1987	1
A-327	Jefferson	T16S, R5W S. 32, 33 T17S, R5W S. 4, 5	Labuco Mine (eastern portion of mine)	Alabama By-Products Corp.	1/1/1958 6/26/1961	2
A-328	Jefferson	T16S, R5W S. 26	Layton-Kirkwood mine	Layton & Kirkwood, Skinner Coal Co., University of Alabama (Mineral)	11/23/1963	1
A-329	Jefferson	T16S, R5W S. 22, 27, 28, 33, 34	Porter #1 Mine Slope, #2 Slope, "A" Slope, Drifts #1, #3, #3A & #4, Porter Wharf. (See A-322)	Porter Coal Co., Adams, Rowe & Norman	11/1/1948	3
A-330	Jefferson	T16S, R5W S. 29 - 33 T17S, R5W S. 4, 5	Labuco Mine	Hammond Iron Co., Alabama By-Products Corp.	11/1/1938	1
A-331	Jefferson	T16S, R5W S. 22, 26, 27	Palos Mine	Republic Iron & Steel Co.	1/1/1925	1
A-332	Jefferson Walker	T16S, R5W S. 7, 18, 19, 30, 31 T16S, R6W S. 12 - 14, 22 - 28, 34 - 36 T17S, R6W S. 1 - 3, 10 - 12	Praco #1 thru #7, #7 1/2, #8 thru #10 Mines, Colta Mine, Gamma Mine, Wegra Mine, Unnamed Mines. (See A-404, C-185, C-314)	Alabama By-Products Corp.	9/26/1958	5

**ALABAMA ABANDONED COAL MINES
JEFFERSON COUNTY MINE MAPS**

<u>FILE</u>	<u>COUNTY</u>	<u>LOCATION</u>	<u>MINE NAME(S)</u>	<u>COMPANY NAME(S)</u>	<u>DATE(S) OF MAP(S)</u>	<u>NO. OF SHEETS</u>
A-333	Jefferson	T16S, R5W S. 31	Tucker's Mine, Parker's Mine, Labuco Mine.	Tucker	5/26/1952	1
A-333-A	Jefferson	T16S, R6W S. 26	Knox Mine (3126)	Pratt Consolidated Coal Co.	3/25/1920	1
A-334	Jefferson	T16S, R5W S. 30, 31 T16S, R6W S. 25, 36	Skelton Creek Mines	Pratt Consolidated Coal Co.	2/7/1913	1
A-335	Jefferson	T16S, R5W S. 29 - 33 T17S, R5W S. 4, 5	Labuco Mine, Hathcock Mine, Lollar Mine, Tucker Mine, Parker Mine, Early Mine	Alabama By-Products Corp.	1/30/1959 2/5/1960	4
A-336	Jefferson	T16S, R5W S. 29 - 33 T17S, R5W S. 4, 5	Labuco Mine, Hathcock Mine, Lollar Mine, Tucker Mine, Parker Mine, Early Mine. NOTE: Labuco closed 8/31/1963.	Alabama By-Products Corp.	8/31/1963	2
A-337-A	Jefferson Walker	T16S, R6W S. 22, 27 - 29, 31 - 35 T16S, R7W S. 36 T17S, R6W 2 - 11, 15, 16 T17S, R7W S. 1	Maxine Mine - America Seam (For Pratt Seam see A-337-B. Also see C-336-A)	Alabama By-Products Corp.	11/28/1983	6
A-337-B	Jefferson Walker	T16S, R6W S. 29 - 33	Maxine Mine - Pratt Seam (For America Seam see A-337-A. Also see A-337-C for Maxine Mine Rock Slope.)	Alabama By-Products Corp.	11/28/1983	2
A-337-C	Jefferson	T16S, R6W S. 34, 35 T17S, R6W S. 2, 3	(Old) Maxine Mine Rock Slope and Back Slope (See A-337-A & A-337-B)	Pratt Consolidated Coal Co.	1/25/1921	2

**ALABAMA ABANDONED COAL MINES
JEFFERSON COUNTY MINE MAPS**

<u>FILE</u>	<u>COUNTY</u>	<u>LOCATION</u>	<u>MINE NAME(S)</u>	<u>COMPANY NAME(S)</u>	<u>DATE(S) OF MAP(S)</u>	<u>NO. OF SHEETS</u>
A-338	Jefferson	T16S, R6W S. 26	Pratt Export Mine	Pratt Export Coal Co.	6/10/1917	1
A-339	Jefferson	T16S, R6W S. 35 T17S, R6W S. 2	Maxine Mine #7 Main and Drifts #4 - #6, Maxine #1 Mine.	Pratt Consolidated Coal Co.	2/7/1913 3/3/1920	2
A-340	Jefferson	T17S, R1E S. 8	Acmar #9 Mine (Mammoth Seam) (See B-84, B-74)	Alabama Fuel & Iron Co.	12/29/1950	1
A-341	Jefferson	T17S, R1E S. 5, 6	Margaret #11 & #12 Mines	Alabama Fuel & Iron Co.	10/25/1950 10/26/1950	2
A-342	Jefferson St. Clair	T17S, R1E S. 8, 9, 17, 18	Henry Ellen #1 & #3 Mines, Old Henry Ellen Slope, Spruell's Drift, Spruell's Mine, Riley & Kincaid Drift, McBreer's Slope, Calloway's Slope, Eads Slope, J.B. Kincaid Coal Co. Drift Mine.	Henry Ellen Coal Co., Tennessee Coal & Iron Div. of USS	12/2/1954	2
A-343	Jefferson St. Clair	T17S, R1E S. 8, 9, 17, 18	Henry Ellen #1, #2 & #3 Slopes, Old Henry Ellen Slope, Spruell's Drift, Riley & Kincaid New Mine, McBreer's Slope, Calloway's Slope, Ead's Slope, J.B. Kincaid Coal Co. Slope.	Tennessee Coal & Iron Div. of USS	3/1/1948	2
A-344	Jefferson	T17S, R1E S. 7 T17S, R1W S. 12	Pacoba Mine (Lens, AL)	Donaldson-Stobert Coal Co.	6/14/1919	1
A-345	Jefferson	T17S, R1W S. 24	Henry Ellen Div. #6 Slope	Tennessee Coal & Iron Div. of USS	1/1/1911	1
A-346	Jefferson	T17S, R1W S. 14	C.B. Divine Mine	C.B. Divine	1/17/1941	1
A-347	Jefferson	T17S, R1W S. 21, 22	Ratliff Mine (near Lovick, AL)	Ratliff Coal Co.	12/31/1954	1

**ALABAMA ABANDONED COAL MINES
JEFFERSON COUNTY MINE MAPS**

<u>FILE</u>	<u>COUNTY</u>	<u>LOCATION</u>	<u>MINE NAME(S)</u>	<u>COMPANY NAME(S)</u>	<u>DATE(S) OF MAP(S)</u>	<u>NO. OF SHEETS</u>
A-348	Jefferson	T17S, R1W S. 22	Eades Mine	Eades Coal Co.	12/31/1934	1
A-349	Jefferson	T17S, R1W S. 22	Ratcliff's Mine	Ratcliff	6/8/1925	1
A-350	Jefferson	T17S, R1W S. 21	Nason's Mine	Little Hollow Coal Co.	12/28/1934	1
A-351	Jefferson	T17S, R1E S. 18, 19 T17S, R1W S. 13, 24	Mammoth #2 Seam Mines, Red Diamond #1 Mine, Elliot's Mine, #9 Mine.	Red Diamond Mining Co., Tennessee Coal & Iron Div. of USS	3/23/1950	1
A-352	Jefferson	T17S, R1E S. 18, 19 T17S, R1W S. 13, 23, 24, 26	Mammoth Seam: Red Diamond #1 thru #5, #6 1/2, #7 thru #11 Mines, TCI #6 Mine, Old TCI #2 Mine, Henry Ellen Mine. Thompson Seam: Red Diamond #12 Mine, Unnamed Mine.	Red Diamond Mining Co., Tennessee Coal & Iron Div. of USS	7/18/1948 11/24/1948	3
A-352-A	Jefferson	T17S, R1E S. 18, 19 T17S, R1W S. 13, 23, 24, 26	Duplicates of maps in A-352.	Red Diamond Mining Co., Tennessee Coal & Iron Div. of USS	7/18/1948 11/24/1948	3
A-353	Jefferson	T17S, R1W S. 32	C.C.C. #2 Mine, Drifts #1 & #2.	County Coal Co.	1/1/1925	1
A-354	Jefferson	T17S, R1W S. 32	Madison Mine (Four Way #2 Mine), Armstrong Mine	County Coal Co.	5/25/1908	1
A-355	Jefferson	T17S, R3W S. 1	Ellenen Mine	Ellenen Coal Co.	5/25/1908	1
A-356	Jefferson	T17S, R3W S. 1	Phoenix Mine, Massey Mine	Black Creek-Jefferson Coal Co.	1/1/1925	1
A-357	Jefferson	T17S, R3W S. 17	Colonial Coal & Coke Co. #2 Mine, McKeever's Slope, Old TCI #2 Slope, Old TCI #10 Slope.	Colonial Coal & Coke Co., Tennessee Coal & Iron Div. of USS	1/1/1944	1
A-358	Jefferson	T17S, R3W S. 8, 9, 16, 17	Pratt Division: #7 & #14 Mines.	Tennessee Coal & Iron Div. of USS	7/1/1927(?)	1

**ALABAMA ABANDONED COAL MINES
JEFFERSON COUNTY MINE MAPS**

<u>FILE</u>	<u>COUNTY</u>	<u>LOCATION</u>	<u>MINE NAME(S)</u>	<u>COMPANY NAME(S)</u>	<u>DATE(S) OF MAP(S)</u>	<u>NO. OF SHEETS</u>
A-359	Jefferson	T17S, R3W S. 4	Neill Coal Co. Mine	Neill Coal Co.	2/25/1926	1
A-360	Jefferson	T17S, R3W S. 10, 15, 16	Sayreton #1 & #2 Slopes, Moro #1 Mine.	Republic Steel Corp., J.A. Moro	10/1/1955	1
A-361	Jefferson	T17S, R3W S. 4, 9, 10	Thompson Mine, Pinney's Drift, TCI Old Workings (See A-362, A-375, A-376, A-377)	Republic Iron & Steel Co.	1/1/1939	1
A-362	Jefferson	T17S, R3W S. 4, 9, 10	Thompson Mine, Pinney's Drift. (See A-361, A-375, A-376, A-377)	Neill Coal Co. (Lessee/Operator) Republic Steel Corp.	1/1/1940	1
A-363	Jefferson	T17S, R3W S. 5	Coalburg Mines	Brookside-Pratt Mining Co.	2/11/1925	2
A-364	Jefferson	T17S, R3W S. 11	Sandstone Mine, Big Four Mine (Big Seam). (See A-376)	Big Four Coal Co.	1/24/1918	1
A-365	Jefferson	T17S, R3W S. 30 T17S, R4W S. 25	Colonial Coal #3, #5 & #6 Mines, Old TCI #3 & #6 Mines. (See A-366)	Colonial Coal & Coke Co., Tennessee Coal Iron & RR Co.	4/26/1950	1
A-366	Jefferson	T17S, R3W S. 30 T17S, R4W S. 25, 36	Pratt Division: TCI #3 Mine (See A-365)	Tennessee Coal Iron & RR Co.	1/1/1928	1
A-367	Jefferson	T17S, R3W S. 17	McKeever's Slope, Old TCI #2 Slope, TCI Old #10 Slope, Hamilton Reservoir.	McKeever Coal Co., Tennessee Coal Iron & RR Co.	1/24/1941	1
A-368	Jefferson	T17S, R3W S. 29	Allan Coal Co. Mine	Allan Coal Co., McGinnis	2/8/1930	1
A-369	Jefferson	T17S, R3W S. 29	Allan Coal Co. Mine	Allan Coal Co.	2/2/1938	1
A-370	Jefferson	T17S, R3W S. 20	Holt #1 Mine	Muir Pratt Coal Co.	12/31/1927	1
A-371	Jefferson	T17S, R3W S. 20	Dunlap's Mine, Hamilton Slope	Muir-Pratt Coal Co., Tennessee Coal Iron & RR Co.	1/4/1934	1

**ALABAMA ABANDONED COAL MINES
JEFFERSON COUNTY MINE MAPS**

<u>FILE</u>	<u>COUNTY</u>	<u>LOCATION</u>	<u>MINE NAME(S)</u>	<u>COMPANY NAME(S)</u>	<u>DATE(S) OF MAP(S)</u>	<u>NO. OF SHEETS</u>
A-372	Jefferson	T17S, R3W S. 29	Allan Coal Co. Mine	Allan Coal Co.	4/3/1937	1
A-373	Jefferson	T17S, R3W S. 30	Colonial Coal #6 Mine, Old TCI #6 Mine	Colonial Coal & Coke Co., Tennessee Coal Iron & RR Co.	1/1/1944	1
A-374	Jefferson	T17S, R3W S. 11	H & H Coal Co. Mine (Lewisburg)	H & H Coal Co.	1/14/1924	1
A-375	Jefferson	T16S, R3W S. 27, 33, 34 T17S, R3W S. 2 - 4, 8 - 11, 15 - 17, 21	Sayreton #1 & #2 Mines, Moro #1 & #2 Mines, Morrow Mine, Big 4 Mine, Graves Mine, Lewisburg Mine, Hamilton Mine, Snake Mine. (See A-376, A-377)	Republic Steel Corp. Sloss-Sheffield Steel & Iron Co. Moro Coal Co.	1/1/1958 1/1/1960 1/1/1963 1/1/1964	4
A-376	Jefferson	T16S, R3W S. 27, 33, 34 T17S, R3W S. 2 - 4, 8 - 11, 15 - 17, 21	Sayreton #1 & #2 Mines, Moro #1 & #2 Mines, Morrow Mine, Big 4 Mine, Graves Mine, Lewisburg Mine, Hamilton Mine, Snake Mine. (See A-375, A-377)	Republic Steel Corp. Sloss-Sheffield Steel & Iron Co. Moro Coal Co.	1/1/1961	1
A-377	Jefferson	T16S, R3W S. 27, 33, 34 T17S, R3W S. 2 - 4, 8 - 11, 15 - 17, 21	Sayreton #1 & #2 Mines, Moro #1 & #2 Mines, Morrow Mine, Big 4 Mine, Graves Mine, Lewisburg Mine, Hamilton Mine, Snake Mine. (See A-375, A-376)	Republic Steel Corp. Sloss-Sheffield Steel & Iron Co. Moro Coal Co.	1/1/1965	1

**ALABAMA ABANDONED COAL MINES
JEFFERSON COUNTY MINE MAPS**

<u>FILE</u>	<u>COUNTY</u>	<u>LOCATION</u>	<u>MINE NAME(S)</u>	<u>COMPANY NAME(S)</u>	<u>DATE(S) OF MAP(S)</u>	<u>NO. OF SHEETS</u>
A-378	Jefferson	T17S, R4W S. 7, 17, 18, 19 T17S, R5W S. 12 - 14, 21 - 29, 32 - 36 T18S R5W S. 2 - 5, 8 - 11	Mulga Mine, Concord Mine	Woodward Iron Co.	2/14/1984	7
A-379-A	Jefferson	T17S, R3W S. 4 - 9, 16 - 21, 29 - 31 T17S, R4W S. 12, 13, 24, 25, 36	Hamilton Mine, Cook's Mine	Tennessee Coal Iron & RR Co.	1/18/1963	1
A-379-B	Jefferson	T17S, R3W S. 4 - 9, 16 - 21, 29 - 31 T17S, R4W S. 12, 13, 24, 25, 36	Hamilton Mine, Cook's Mine	Tennessee Coal Iron & RR Co.	1/18/1962	1
A-380-A	Jefferson	T16S, R4W S. 32, 33, 35 T17S, R4W S. 1 - 5, 8 - 17, 20 - 23	Docena Mine (See A-380-B, A-380-C)	Tennessee Coal Iron & RR Co.	1/18/1963	2
A-380-B	Jefferson	T16S, R4W S. 32, 33, 35 T17S, R4W S. 1 - 5, 8 - 17, 20 - 23	Docena Mine (See A-380-A, A-380-C)	Tennessee Coal Iron & RR Co.	1/23/1962	1
A-380-C	Jefferson	T16S, R4W S. 32, 33 T17S, R4W S. 3 - 5	Docena Mine - Proposed Seals (See A-380-A, A-380-B)	Tennessee Coal Iron & RR Co.	3/16/1962	1

**ALABAMA ABANDONED COAL MINES
JEFFERSON COUNTY MINE MAPS**

<u>FILE</u>	<u>COUNTY</u>	<u>LOCATION</u>	<u>MINE NAME(S)</u>	<u>COMPANY NAME(S)</u>	<u>DATE(S) OF MAP(S)</u>	<u>NO. OF SHEETS</u>
A-381	Jefferson	T17S, R4W S. 26, 27, 34, 35 T18S, R4W S. 2	Wylam #5 Mine (Appears to be in Pratt Seam)	Tennessee Coal Iron & RR Co.	No Date	1
A-382	Jefferson	T17S, R4W S. 8, 16 - 21, 28 - 30	Bayview Mine (Part 1 of the mine map) (See A-382-A for Part 2)	Tennessee Coal Iron & RR Co.	1//1919	3
A-382-A	Jefferson	T17S, R4W S. 8, 16 - 21, 28 - 30	Bayview Mine (Part 2 of the mine map) (See A-382 for Part 1)	Tennessee Coal Iron & RR Co.	1//1919	3
A-383		THIS NUMBER NOT USED				
A-384	Jefferson	T17S, R4W S. 17 - 20	Old TCI Pratt #2 Mine, Old TCI #10 Mine	Colonial Coal & Coke Co. Tennessee Coal Iron & RR Co.	12/8/1944	1
A-385	Jefferson	T17S, R4W S. 25, 26, 35, 36 T18S, R4W S. 2	TCI Wylam #4 Mine (Part of the mine not shown)	Tennessee Coal Iron & RR Co.	1925	1
A-386	Jefferson	T17S, R4W S. 26 - 28, 33 - 35 T18S, R4W S. 2 - 4, 9, 10	Wylam Mine - American Seam, Wylam #5 (?) Main Slope Entry - Pratt Seam, Edgewater Mine	Tennessee Coal Iron & RR Co.	5/9/1949	1
A-387	Jefferson	T17S, R4W S. 32 - 35 T18S, R4W S. 2 - 5, 9, 10	Wylam #8 Mine - Pratt Seam	Tennessee Coal Iron & RR Co.	5/9/1949	1
A-388	Jefferson	T17S, R3W S. 19, 20, 30	Colonial #1 Pratt Mine (Abandoned 2/14/1942)	Colonial Coal & Coke Co. Tennessee Coal Iron & RR Co.	1/1/1942	1
A-389	Jefferson	T17S, R5W S. 16, 17, 19, 20, 30	Woodward #1 Strip Mine, Little Casino Mine, Jerkwater Mine	Woodward Iron Co.	1/1/1972	1
A-390	Jefferson	T16S, R5W S. 31, 32 T17S, R5W S. 5, 6, 8	Powhatan #1, #3, #6 & #7 Mines, Chickasaw #1 - #5 Mines	Powhatan Coal Co.	1/1/1947 4/1/1949	4

**ALABAMA ABANDONED COAL MINES
JEFFERSON COUNTY MINE MAPS**

<u>FILE</u>	<u>COUNTY</u>	<u>LOCATION</u>	<u>MINE NAME(S)</u>	<u>COMPANY NAME(S)</u>	<u>DATE(S) OF MAP(S)</u>	<u>NO. OF SHEETS</u>
A-391	Jefferson	T17S, R5W S. 9, 10, 14 - 16, 22, 23	Short Creek Mine, Pratt Coal Co. #1 Mine, Mulga Mine	Tennessee Coal Iron & RR Co.	1/23/1962 3/30/1962	2
A-392	Jefferson	T17S, R5W S. 9, 16	Pratt Coal Co. #1 - #3 Mines	Pratt Coal Co.	1/25/1968	1
A-393	Jefferson	T17S, R5W S. 16, 17, 20, 21	Pratt Coal Co. #1 Mine	Alabama By-Products Corp., Pratt Coal Co.	2/1/1959	2
A-394	Jefferson	T17S, R5W S. 9, 16, 17, 20, 21	Pratt Coal Co. #1 & #2 Mines	Pratt Coal Co.	1/1/1965 1/1/1966 1/1/1967	4
A-395-A	Jefferson	T17S, R4W S. 31, 32 T18S, R4W S. 5 - 9, 16 - 20, 29, 30 T18S, R5W S. 12 - 14	Dolomite Mine (See A-395-B)	Woodward Iron Co.	12//1961	4
A-395-B	Jefferson	T17S, R4W S. 31, 32 T18S, R4W S. 5 - 9, 16 - 20, 29, 30 T18S, R5W S. 12 - 14	Dolomite Mine (See A-395-A)	Woodward Iron Co.	12//1960	4
A-396	Jefferson	T17S, R5W S. 16, 17, 20, 21	Pratt Coal Co. #1 Mine, Old Short Creek #1 Mine	Pratt Coal Co., Woodward Iron Co.	1/1/1958 1/1/1960 c. 1965	7

**ALABAMA ABANDONED COAL MINES
JEFFERSON COUNTY MINE MAPS**

<u>FILE</u>	<u>COUNTY</u>	<u>LOCATION</u>	<u>MINE NAME(S)</u>	<u>COMPANY NAME(S)</u>	<u>DATE(S) OF MAP(S)</u>	<u>NO. OF SHEETS</u>
A-397-A	Jefferson	T17S, R4W S. 16, 17, 19 - 21, 27 - 34 T17S, R5W S. 36 T18S, R4W S. 4 - 6 T18S, R5W S. 11, 12	Edgewater Mine (See A-397-B)	Tennessee Coal Iron & RR Co.	1/23/1962	4
A-397-B	Jefferson	T17S, R4W S. 16, 17, 19 - 21, 27 - 34 T17S, R5W S. 36 T18S, R4W S. 4 - 6 T18S, R5W S. 11, 12	Edgewater Mine (See A-397-A)	Tennessee Coal Iron & RR Co.	1/23/1962	1
A-398	Jefferson	T17S, R5W S. 17	Short Creek Mine (Underground workings and strip pits)	Reid Coal Co. Woodward Iron Co.	1/1/1949	1
A-399	Jefferson	T17S, R5W S. 16, 17, 20, 21	Short Creek #1 & #2 Mines	Birmingham Coal & Iron Co.	1/28/1911 7/15/1912	2
A-400	Jefferson	T17S, R5W S. 19, 20	Short Creek #1 Drift Mine, Short Creek #2 Mine	Woodward Iron Co. Birmingham Iron Co.	11/7/1951 1/1/1952	2
A-401	Jefferson	T17S, R5W S. 9, 10, 14 - 16, 22, 23	Short Creek Mine	Tennessee Coal & Iron Div. of USS	1/20/1961	1
A-402	Jefferson	T17S, R5W S. 9, 10, 14 - 16, 22, 23	Short Creek Mine	Tennessee Coal & Iron Div. of USS	1/22/1959	1
A-403	Jefferson	T17S, R6W S. 2	Coal Creek Division: #8 Mine, #1 & #2 Maple Mines	Pratt Consolidated Coal Co.	2/7/1913	1

**ALABAMA ABANDONED COAL MINES
JEFFERSON COUNTY MINE MAPS**

<u>FILE</u>	<u>COUNTY</u>	<u>LOCATION</u>	<u>MINE NAME(S)</u>	<u>COMPANY NAME(S)</u>	<u>DATE(S) OF MAP(S)</u>	<u>NO. OF SHEETS</u>
A-404	Jefferson	T17S, R6W S. 1, 2, 11, 12	Praco #7 ^{1/2} Mine, Praco #7 Extension (See A-332, C-185, C-314)	Pratt Coal Co. Alabama By-Products Corp.	1/31/1958	2
A-405	Jefferson	T18S, R1W S. 18	Cahaba Fuel Co. Mine (aka Robert's Wagon Mine)	Cahaba Fuel Co.	9/22/1936	1
A-406	Jefferson	T18S, R1W S. 18	Buck #1 & #2 Mines	Sicard Coal Co. Thompson Cahaba Coal Co.	5/22/1965 2/12/1966 2/28/1967	3
A-407	Jefferson	T18S, R1W S. 17, 18	Thompson #2, #3 & #6 Mines, Old B.W.W. Slope, Buck #1 Mine.	Lake Purdy Coal Co., Etheridge Cahaba Coal Co., Adrian Sicard	1/19/1957 12/8/1957 2/21/1959 5/6/1960	5
A-408	Jefferson	T18S, R1W S. 8, 17, 18	Clark #6 Mine (Charles Knighten), Clark #7 Mine (Troy Cain), Clark #9 Mine (W.M. Lawson), Thompson #7 & #8 Mines.	Paul Sicard Coal Co.	1/16/1954	1
A-409	Jefferson	T18S, R1W S. 17, 18	Thompson #3 & #6 Mines	Etheridge Cahaba Coal Co., Lake Purdy Coal Co.	1/19/1957	1
A-410	Jefferson	T18S, R1W S. 17, 18	Thompson #1 & #3 thru #6 Mines (E.E. Etheridge), Thompson #2 Mine (A.L. Sicard), Buck #1 Mine, Strickland Buck Mine	Paul Sicard Coal co.	1/16/1954	1
A-411	Jefferson	T18S, R1W S. 17, 18	Thompson #2 & #3 Mines, Old B.W.W. Slope, Buck #1 Mine.	Thompson Cahaba Coal Co.	2/18/1961	1
A-412-A	Jefferson	T18S, R1W S. 6, 7 T18S, R2W S. 1, 12	Overton #1 Mine (#1 Slope)	Alabama Fuel & Iron Co., Acton Mining Co. (Mineral), Tennessee Coal Iron & RR Co. (Mineral),	1//1934	2

**ALABAMA ABANDONED COAL MINES
JEFFERSON COUNTY MINE MAPS**

<u>FILE</u>	<u>COUNTY</u>	<u>LOCATION</u>	<u>MINE NAME(S)</u>	<u>COMPANY NAME(S)</u>	<u>DATE(S) OF MAP(S)</u>	<u>NO. OF SHEETS</u>
A-412-B	Jefferson	T18S, R1W S. 6, 7 T18S, R2W S. 1, 12	Overton #1 Mine (#1 Slope) (This map is a copy of the map in A-412-A)	Alabama Fuel & Iron Co., Acton Mining Co. (Mineral), Tennessee Coal Iron & RR Co. (Mineral),	1//1934	1
A-413	Jefferson	T18S, R1W S. 6 T18S, R2W S. 1, 12	Black's #2 Slope, Overton #1 Slope (map of NW portion of Overton #1 mine) (See A-412-A, A-412-B)	Black, Alabama Fuel & Iron Co., Acton Mining Co. (Mineral) Tennessee Coal Iron & RR Co. (Mineral),	6/16/1955	1
A-414	Jefferson	T18S, R1W S.7	Overton #4 Mine	Nunally Coal Co.	4/22/1957	1
A-415	Jefferson	T18S, R2W S. 23 - 25	Gray's #1 thru #4 Mines, Birmingham Waterworks Co. #1 & #2 Mines.	Gray Coal Co., Tennessee Coal Iron & RR Co., Birmingham Waterworks Co. (sometimes spelled "Waterwork" or "Water Works")	2/4/1959	2
A-416-A	Jefferson	T18S, R1W S. 6, 7 T18S, R2W S. 1, 12	#2 Slope, Opening #1 ("A"), Opening #2 ("B"), Opening #3	Alabama Fuel & Iron Co., Acton Mining Co. (Mineral), Tennessee Coal Iron & RR Co. (Mineral),	2//1929	1
A-416-B	Jefferson	T18S, R1W S. 6, 7 T18S, R2W S. 1, 12	#2 Slope, Opening #1 ("A"), Opening #2 ("B"), Opening #3 (This map is a copy of the map in A-416 -A)	Alabama Fuel & Iron Co., Acton Mining Co. (Mineral) Tennessee Coal Iron & RR Co. (Mineral),	2//1929	1
A-417	Jefferson	T18S, R1W S. 6 T18S, R2W S. 1	Thoman #1 Mine	Thoman Construction Co.	2/20/1981	1
A-418	Jefferson	T18S, R1W S. 6	Black's #1 Mine, #1 Mine in Lower Nunnally Seam, Old #3 Mine	Troy Black Coal Co.	4/18/1959	1

**ALABAMA ABANDONED COAL MINES
JEFFERSON COUNTY MINE MAPS**

<u>FILE</u>	<u>COUNTY</u>	<u>LOCATION</u>	<u>MINE NAME(S)</u>	<u>COMPANY NAME(S)</u>	<u>DATE(S) OF MAP(S)</u>	<u>NO. OF SHEETS</u>
A-419	Jefferson	T18S, R2W S. 12, 13	Snider Coal Co. Mine, Klondike Slope	Snider Coal Co.	4//1941	1
A-420	Jefferson	T18S, R2W S. 12, 13	Black Coal Co. Mine, Klondike Slope	Black Coal Co.	4//1941	1
A-421	Jefferson	T18S, R2W S. 23 - 25	Gray's #1 thru #4 Mines, Birmingham Waterworks Co. #1 & #2 Mines.	Gray Coal Co., Tennessee Coal Iron & RR Co., Birmingham Waterworks Co. (sometimes spelled "Waterwork" or "Water Works")	10/14/1953 10/6/1960	2
A-422	Jefferson	T18S, R2W S. 23 - 25	Cahaba #3 Mine, Birmingham Waterworks Co. #1 Mine Old Works, A.B. Gray Slope	Birmingham Waterworks Co. (sometimes spelled "Waterwork" or "Water Works")	6/2/1945	1
A-423	Jefferson	T18S, R2W S. 23 - 25	Cahaba #3 Mine, Birmingham Water Works Co. #1 Mine Old Works.	Birmingham Water Works Co.(sometimes spelled "Waterwork" or "Waterworks"). Mineral Rights: Birmingham Water Works Co., Tennessee Coal Iron & RR Co., Alabama State Land Co.	1/27/1941	1
A-424-A	Jefferson	T18S, R2W S. 12, 13	Overton #1 Mine, Shades Valley Slope, DeShazo's Slope, Klondike Slope	Alabama Fuel & Iron Co.	1//1934	1
A-424-B	Jefferson	T18S, R2W S. 12, 13	Overton #1 Mine, Shades Valley Slope, DeShazo's Slope, Klondike Slope	Alabama Fuel & Iron Co.	1//1934	1
A-425	Jefferson	T18S, R2W S. 25	#4 Mine	Gray Coal co.	10/6/1965 12/17/1970	2
A-426	Jefferson	T18S, R2W S. 25	#4 Mine	Gray Coal Co.	11/24/1969	1

**ALABAMA ABANDONED COAL MINES
JEFFERSON COUNTY MINE MAPS**

<u>FILE</u>	<u>COUNTY</u>	<u>LOCATION</u>	<u>MINE NAME(S)</u>	<u>COMPANY NAME(S)</u>	<u>DATE(S) OF MAP(S)</u>	<u>NO. OF SHEETS</u>
A-427	Jefferson	T18S, R2W S. 25	Duke Drift Mine	W.H. Duke (Lessee/Operator), The Water Works Board of the City of Birmingham	3/3/1954	1
A-428	Jefferson	T18S, R2W S. 23 - 25	Gray's #1, #2 & #3 Mines, Birmingham Waterworks Co. #1 & #2 Mines	Gray Coal Co., Tennessee Coal & Iron Div. of USS, Birmingham Waterworks Co. (sometimes spelled "Waterwork" or "Water Works")	6/16/1961	1
A-429	Jefferson	T18S, R1W S. 7	Overton #4 Mine (See A-430)	Alabama Fuel & Iron Co.	1//1934	1
A-430	Jefferson	T18S, R1W S. 7	Overton #4 Mine (See A-429)	Smith Coal Co., Coal Branch Coal Co.	2/13/1965	2
A-431	Jefferson	T18S, R2W S. 26	Blue Jay Coal Co. Mine, Black Mine	Blue Jay Coal Co., Max Blach Property	5/14/1924	1
A-432	Jefferson	T18S, R2W S. 23 - 25	Gray's #1, #2 & #3 Mines, Birmingham Waterworks Co. #1 & #2 Mines	Gray Coal Co., Tennessee Coal & Iron Div. of USS, Birmingham Waterworks Co. (sometimes spelled "Waterwork" or "Water Works")	2/13/1958	1
A-433	Jefferson	T18S, R2W S. 23	Cahaba Red Ash Coal Co. Strip Mine, #6 & #8 Portals	Cahaba Red Ash Coal Co. (The 2 sheets in this file are duplicates)	10/21/1922	2
A-434	Jefferson	T18S, R4W S. 30 T18S, R5W S. 8 - 11, 13 - 18, 20 - 29, 33 - 36 T19S, R5W S. 3	Concord Mine, Mulga Mine, Dolomite Mine, Virginia Mine. NOTE: Concord ceased operation 10/31/1981.	US. Steel Mining Co.	2/11/1982	3
A-435	Jefferson	T19S, R2W S. 16	Cahaba Coal Co.'s Mine, Elmore Slope	Cahaba Coal Mining Co., Cahaba Mine, Inc.	3/5/1937 11/29/1937	2

**ALABAMA ABANDONED COAL MINES
JEFFERSON COUNTY MINE MAPS**

<u>FILE</u>	<u>COUNTY</u>	<u>LOCATION</u>	<u>MINE NAME(S)</u>	<u>COMPANY NAME(S)</u>	<u>DATE(S) OF MAP(S)</u>	<u>NO. OF SHEETS</u>
A-436	Jefferson	T19S, R3W S. 23, 24	Annie Laura Mine, Mary Francis Mine	Mrs. Tom Amiss, Jr. (Mineral)	11/21/1948	1
A-437	Jefferson	T19S, R3W S. 28	Parkins Coal Mine, Munkus Old Slope, Sqagg's (Skagg's) Slope	Parkins Coal Co. (Theo Parkins-Lessee)	3/2/1935	1
A-438	Jefferson	T19S, R3W S. 24	Davis #1 Mine	Davis Coal Co.	3/28/1967	1
A-439	Jefferson	T19S, R3W S. 23, 24	Mary Francis Mine, Mary Ann Mine, Annie Laura Mine, Big Four Mine, Big Four Extension	Hillcrest Coal Co. (Mary Francis Mine on property of Mary Francis Griffin)	2/15/1942	1
A-440	Jefferson	T19S, R3W S. 23, 24	Mary Francis Mine	Hillcrest Coal Co.	3/30/1941	1
A-441	Jefferson	T19S, R3W S. 28	Munkus Coal Mine, Parkin's Slope	R.J. Munkus (Lessee)	3/2/1935	1
A-442	Jefferson	T19S, R3W S. 22, 27	Cooley-Wilder #1, #2 & #3 Mines, Strip Mines	Cooley-Wilder Coal Co. Tennessee Coal, Iron & RR Co.	8/2//1949	1
A-443	Jefferson	T19S, R3W S. 28	Skaggs Coal Mine, Parkins Slope	T.H. Skaggs (Lessee)	3/2/1935	1
A-444	Jefferson	T19S, R5W S. 18, 19 T19W, R6W S. 24	Ajax Coal Co. #1, #3 & #4 Mines, Old #2 Mine	Ajax Coal Co.	1/1/1924	2
A-445	Jefferson	T18S, R5W S. 33, 34 T19S, R5W S. 3, 4, 5, 8, 9	Virginia Mine	Republic Steel Corp.	1/1/1954	1
A-446	Jefferson	T19S, R5W S. 31 T19S, R6W S. 36	Ramsey Slope (at Johns) (See A-451)	Black Diamond Coal Mining Co.	2/21/1951	1
A-447	Jefferson	T19S, R5W S. 19	North Johns Mine	Daniels Creek Coal Co.	1/1/1919	1

**ALABAMA ABANDONED COAL MINES
JEFFERSON COUNTY MINE MAPS**

<u>FILE</u>	<u>COUNTY</u>	<u>LOCATION</u>	<u>MINE NAME(S)</u>	<u>COMPANY NAME(S)</u>	<u>DATE(S) OF MAP(S)</u>	<u>NO. OF SHEETS</u>
A-448	Jefferson	T19S, R5W S. 16, 17, 21	Apache Mine	Tennessee Coal, Iron & RR Co. (See A-448-A)	1/1/1916	1
A-448-A	Jefferson	T19S, R5W S. 16, 17, 19 - 21, 29 - 31 T19S, R6W S. 25, 35, 36 T20S, R6W S. 1, 2	Adger Mine, Johns Mine, Apache Mine, Black Diamond Mine: Main Slope Getmore NOTE: * Replacement map received 7/18/2012.	Tennessee Coal, Iron & RR Co., DeBardeleben Coal and Iron Co., Black Diamond Coal Mining Co. (See A-446 thru A-455)	*7/18/2012	7
A-449	Jefferson	T19S, R5W S. 21, 28	Blue Creek Mine, Miller's Slope (See A-455)	Black Diamond Coal Mining Co.	1/20/1960	1
A-450	Jefferson	T19S, R5W S. 15, 16, 21, 22, 28	Getmore Mine (Blue Creek Mine)	Black Diamond Coal Mining Co. Tennessee Coal, Iron & RR Co.	2/5/1951	1
A-451	Jefferson	T19S, R6W S. 36	Johns Mine: Ramsey Slope, Bacon Slope (See A-446)	Black Diamond Coal Mining Co. Tennessee Coal, Iron & RR Co.	3/31/1952 2/16/1964	2
A-452	Jefferson	T19S, R5W S. 19, 30, 31 T19S, R6W S. 25, 36	Johns Mine: Main Slope, Ramsey Slope, Bacon Slope, Coke Oven Slope, New Cross Slope	Black Diamond Coal Mining Co. Tennessee Coal, Iron & RR Co.	2/16/1950 2/21/1951	2
A-453	Jefferson	T19S, R5W S. 20, 21, 28 - 32	Black Diamond #1, #2 & #3 Mines. Adger #2 & #3 Mines, Main Slope, Crane Slope. Johns Mine Bacon Slope.	Black Diamond Coal Mining Co. Tennessee Coal, Iron & RR Co.	12/4/1970	2
A-454	Jefferson	T19S, R5W S. 20, 21, 28 - 32	Black Diamond #1, #2 & #3 Mines. Blue Creek Mine. Adger #2 & #3 Mines, Main Slope, Crane Slope. Johns Mine, Bacon Slope. Strip Mines in New Castle, Blue Creek & Jagger Seams.	Black Diamond Coal Mining Co. Tennessee Coal, Iron & RR Co.	4/3/1973	1

**ALABAMA ABANDONED COAL MINES
JEFFERSON COUNTY MINE MAPS**

<u>FILE</u>	<u>COUNTY</u>	<u>LOCATION</u>	<u>MINE NAME(S)</u>	<u>COMPANY NAME(S)</u>	<u>DATE(S) OF MAP(S)</u>	<u>NO. OF SHEETS</u>
A-455	Jefferson	T19S, R5W S. 15, 16, 20 - 22, 28	Blue Creek Mine (Getmore Mine): Main Slope, Back Slope, Miller's Slope. Adger #2 & #3 Outcrop Mines, Adger Back Slope. (See A-449)	Black Diamond Coal Mining Co. Tennessee Coal, Iron & RR Co.	10/18/1960	2
A-456-A	Jefferson	T19S, R5W S. 21, 22, 28	Black Star Mine (Final mapping as of 2/7/1998) (See A-456-B)	Alabama Land & Mineral Corp.	2/7/1998	1
A-456-B	Jefferson	T19S, R5W S. 21, 28	Black Star #1 Mine, Unnamed Mine Works in Jagger Seam. NOTES: (1) The Unnamed Mine Works shown on 1995 and 1997 maps were taken from map of J.R. Mining Corp. (2) Sheet 2 of 2 referenced on 1995 and 1997 maps missing from file. (See A-456-A)	Black Star, Inc. Alabama Land & Mineral Corp. J.R. Mining Corp.	1/18/1994 1/16/1995 2/18/1997	3
A-457	Jefferson	No Data	Whisonant Coal Co. #3 Mine	Whisonant Coal Co. Twin Oaks Land Co. Leased Mine	7/21/1941	1
A-458	Jefferson	T19S, R6W S. 33, 34 T20S, R6W S. 4	Weller #1 Mine (property of Jennifer Furnace Co.), Weller #2 Mine (property of Thomas Furnace Co.)	Jennifer Furnace Co., Thomas Furnace Co.	2/21/1914 2/14/1920	2
A-459	Jefferson	T19S, R6W S. 26, 34, 35	Connellsville Mine	New Connellsville Coal & Coke Co.	1/19/1911	1
A-460	Jefferson	T19S, R6W S. 35	Connellsville #2 Mine NOTE: Mine shut down 2/23/1944.	Harry Reynolds Coal & Coke Co.	2/23/1944	1

**ALABAMA ABANDONED COAL MINES
JEFFERSON COUNTY MINE MAPS**

<u>FILE</u>	<u>COUNTY</u>	<u>LOCATION</u>	<u>MINE NAME(S)</u>	<u>COMPANY NAME(S)</u>	<u>DATE(S) OF MAP(S)</u>	<u>NO. OF SHEETS</u>
*A-460-A	Jefferson	T19S, R6W S. 26, 27, 34, 35	Connellsville Mine NOTE: *This mine was previously included in the listing for Tuscaloosa County in File B-175.	Yolande Coal & Coke Co.	1/1/1933	1
A-461	Various	Various	Coal Mines in the Birmingham Alabama District Which Have Rail Connections and Which Produced Coal in Calendar Year 1914.	H.A. Turner, Engineer (Birmingham, AL) Signed By: C.H. Nesbitt, Chief Mine Inspector	1914	1
A-462	Jefferson	T19S, R6W S. 35, 36 T20S, R6W S. 1, 2	Sumpter Mine	Black Diamond Coal Mining Co.	2/16/1950 2/21/1951	2
A-463	Jefferson	T19S, R5W S. 19, 20, 29 - 31 T19S, R6W S. 25, 35, 36 T20S, R6W S. 2	Sumter Mine: Sumter Portal, New Slope. Johns Mine: Main Slope. Adger Mine (NW portion only). NOTE: Maps of SE portion of the mine not included in this file.	Black Diamond Coal Mining Co.	3/21/1949	3
A-464	Jefferson	T19S, R6W S. 35	Plateau Coal & Coke Co. Connellsville D Mine	Plateau Coal & Coke Co.	2/10/1942	1
A-465-A	Jefferson Tuscaloosa	T20S, R6W S. 2, 3, 9, 10	Shannon Mine (underground), Shannon Strip Pits in New Castle, Blue Creek & Jagger Seams.	Black Diamond Coal Mining Co.	2/4/1980	1
A-465-B	Jefferson Tuscaloosa	T20S, R6W S. 2, 3, 10	Shannon Mine (underground), Shannon Strip Pits in New Castle, Blue Creek & Jagger Seams.	Black Diamond Coal Mining Co.	2/4/1987	1
A-466	Jefferson	T20S, R6W S. 4	Aubrey #2 & #4 Mines	Aubrey Coal & Coke Co.	1//1945	1

**ALABAMA ABANDONED COAL MINES
JEFFERSON COUNTY MINE MAPS**

<u>FILE</u>	<u>COUNTY</u>	<u>LOCATION</u>	<u>MINE NAME(S)</u>	<u>COMPANY NAME(S)</u>	<u>DATE(S) OF MAP(S)</u>	<u>NO. OF SHEETS</u>
A-467	Jefferson	T19S, R5W S. 6, 7, 8, 17, 18 T19S, R6W S. 1 - 5, 8 - 16, 21 - 24, 27	JWR #3 Mine Final Map for #3 Mine. Closure Date: November 1999 Oak Grove Mine (southern portion of the mine only)	Jim Walter Resources	11//1999	1
B-84	St. Clair Jefferson	T17S, R1E S. 4, 5, 8, 9	Acmar #8 Mine, #10 Mine (Mammoth Seam) See File A-340	Alabama Fuel & Iron Co.	12/29/1950	1
B-176	Tuscaloosa Jefferson	T20S, R6W S.4, 5, 7, 8, 17 - 19	#1 thru #4 Mines, Jagger Slope	Yolande Coal & Coke Co.	1/20/1919 2/1/1919 1/1/1920 3/28/1928	5
B-177	Tuscaloosa Jefferson	T19S, R6W S. 22 - 28, 31 - 36 T20S, R6W S. 2 - 9, 17 - 19 T20S, R7W S. 11 - 15, 21 - 27, 35, 36	"Coal Prospecting Near Yolande and Vicinity". NOTE: Map shows outcrops and general locations of the following: Davis Creek Slope, Abernant Slope, Yolande #2 Slope, Weller Mine, Connellsville Slope, Shannon Opening, Sumter Mine.	Tennessee Coal Iron & RR Co.	12/31/1919	1
C-305	Walker Jefferson	T16S, R5W S. 19, 30, 31 T16S, R6W S. 23, 24, 25, 26, 35, 36 T17S, R5W S. 6 T17S, R6W S. 1, 2	Colta Mine, Gamma Mine, Praco Mine, Wegra Mine, Powhatan Mine, York Mine, Marquis Mine, Laird Mine, McCarty Mine, Reynolds Mine	Alabama By-Products Corp., C.T. Powhatan, York, Marquis, D.J. Laird, McCarty, Reynolds	1/5/1938 7/1/1942 1/1/1958	3

**ALABAMA ABANDONED COAL MINES
JEFFERSON COUNTY MINE MAPS**

<u>FILE</u>	<u>COUNTY</u>	<u>LOCATION</u>	<u>MINE NAME(S)</u>	<u>COMPANY NAME(S)</u>	<u>DATE(S) OF MAP(S)</u>	<u>NO. OF SHEETS</u>
C-311	Walker Jefferson	T16S, R5W S. 19, 30, 31 T16S, R6W S. 24, 25, 36 T17S, R5W S. 6 T17S, R6W S. 1	Praco #1 - #7, #7 1/2, #8 - #10 Mines, Gamma Mine, Wegra Mine, Powhatan Mine, York Mine, Marquis Mine, Laird Mine, Hyde Mine, Ballenger Mine, Hubbard Mine, McCarty Mine, Reynolds Mine, Jarmon Mine	Alabama By-Products Corp., C.T. Powhatan, York, Marquis, D.T. Laird, Hyde, Ballenger, Hubbard, McCarty, Reynolds, Herman Jarmon	1926 1/1/1941	2
C-312	Walker Jefferson	T16S, R5W S. 30, 31 T16S, R6W S. 23, 24, 25, 26, 35, 36 T17S, R6W S. 1	Praco Mines	Alabama By-Products Corp.	1/1/1938	1
C-313	Walker Jefferson	T16S, R6W S. 2	Praco Mine NOTE: These maps show a portion of 14th South Long Wall Showing Extent of Roof Falls Occurring on June 30th and July 1st 1938. The 14th South Long Wall area is located in the NE 1/4 of Section 2. (See C-312)	Alabama By-Products Corp.	7/6/1938	2
C-314	Walker Jefferson	T16S, R6W S. 22, 23, 26, 27, 28, 34, 35 T17S, R6W S. 1, 2, 3, 10, 11, 12	Praco #7 & #7 1/2 Mines. NOTE: These maps show only a portion of these mines.	Alabama By-Products Corp.	9/26/1958	4
C-327	Walker Jefferson	T16S, R6W S. 24, 25	Moro #3 Mine, Wegra Mine, Praco #10 Mine.	Moro Brothers Coal Co.	10/1/1953	1

**ALABAMA ABANDONED COAL MINES
JEFFERSON COUNTY MINE MAPS**

<u>FILE</u>	<u>COUNTY</u>	<u>LOCATION</u>	<u>MINE NAME(S)</u>	<u>COMPANY NAME(S)</u>	<u>DATE(S) OF MAP(S)</u>	<u>NO. OF SHEETS</u>
C-336-A	Walker Jefferson	T16S, R6W S. 22, 27-29, 31-35 T16S, R7W S. 36 T17S, R 6W S. 2-11, 15, 16 T17S, R7W S. 1	Maxine Mine - Pratt Seam, Maxine Mine - America Seam NOTE: *Pratt Seam shown on 1 sheet, America Seam shown on 2nd sheet, the 3rd sheet is a copy of the Pratt map. (See A-337-A, A-337-B)	Alabama By-Products Corp	1/1/1983	*3

**ALABAMA ABANDONED COAL MINES
LAWRENCE COUNTY MINE MAPS**

<u>FILE</u>					<u>DATE(S)</u>	<u>NO. OF</u>
<u>ID</u>	<u>COUNTY</u>	<u>LOCATION</u>	<u>MINE NAME(S)</u>	<u>COMPANY NAME(S)</u>	<u>OF MAP(S)</u>	<u>SHEETS</u>
A-468	Lawrence	T7S, R8W S. 13	Penitentiary #1 & #2 Mines *NOTES: (1) No mine maps available. The locations of the abandoned portals are shown approximately 2.5 miles west of Wren on Moulton Quad sheet. (2) Production reported in annual reports for these mines for the years 1913 thru 1915.	A.F. White, Operator #1 Mine S.P. Dutton, Operator #2 Mine	*1915	*

**ALABAMA ABANDONED COAL MINES
MADISON COUNTY MINE MAPS**

<u>FILE ID</u>	<u>COUNTY</u>	<u>LOCATION</u>	<u>MINE NAME(S)</u>	<u>COMPANY NAME(S)</u>	<u>DATE(S) OF MAP(S)</u>	<u>NO. OF SHEETS</u>
A-469	Madison	T3S, R1E S. 27, 28, 29, 32, 33, 34 T4S, R1E S. 3, 4, 5	Map of the Plateau of Monte Sano. NOTE: This is a surface map of areas mined on Monte Sano Mountain. Mine features and underground workings are not shown on the map.	North Alabama Improvement Co.	1//1889	1

**ALABAMA ABANDONED COAL MINES
MARION COUNTY MINE MAPS**

<u>FILE</u>	<u>COUNTY</u>	<u>LOCATION</u>	<u>MINE NAME(S)</u>	<u>COMPANY NAME(S)</u>	<u>DATE(S)</u> <u>OF MAP(S)</u>	<u>NO. OF</u> <u>SHEETS</u>
B-1-A	Marion	T11S, R11W S. 1	Glen Mary Mine, #3 #4, #7 & #8 Mines, Cagle Mine, Unnamed Mines	Deepwater Coal Corp.	1/1/1925	1
B-1-B	Marion	T11S, R11W S. 27, 34	Miles & Holt #1, #2, #3, #5, #6, #7 & #12 Mines	Miles & Holt	3/19/1936	1
B-2	Marion	T12S, R11W S. 28, 29	Liberty #2 & #3 Mines	Liberty Coal Co., Inc., Box Brothers Coal Co., Inc.	7/10/1965	1
B-2A	Marion	T12S, R11W S. 26	Mine #1	Prescott & Sons Coal Co.	7/21/1986	1
B-2B	Marion	T12S, R12W S. 25	Marion South Mine, Unnamed Old Mines	Viking Energy Group, Inc.	10/16/1986	1
B-2C	Marion	T13S, R11W S. 3	Texas Mine	Holly Mining, Inc.	2/17/1993	1
B-3	Marion	T12S, R11W S. 29, 30	Box Brothers Coal Co. Mine, Box Brothers Coal Co. (Pearce), Junior Coal Co. Mine, Fred Weeks Mine (See B-4)	Brilliant Coal Co. (Lessor), Box Brothers Coal Co., Junior Coal Co., Fred Weeks	1/1/1969	1
B-4	Marion	T12S, R11W S. 19, 20, 29, 30	Beasley Coal Co. #2 Mine, B & S Coal Co. Mine, CR-20 Coal Co. Mine	Brilliant Coal Co., Beasley Coal Co., Junior Coal Co., B & S Coal Co., CR-20 Coal Co.	1/1/1969	1
B-5	Marion	T12S, R11W S. 29, 30	Weeks Coal Co. #1 Mine, Junior Coal Co. Mine, Box Brothers Coal Co. Mines (See B-3)	Weeks Coal Co. (Fred Weeks), Brilliant Coal Co., Junior Coal Co.	1/1/1969	1
B-6	Marion	T12S, R11W S. 19, 20, 29, 30	Weeks Coal Co. #2 Mine, Junior Coal Co. Mine, B & S Coal Co. Mine, Beasley Coal Co. #2 Mine, CR-20 Coal Co. Mine	Weeks Coal Co. (Fred Weeks), Brilliant Coal Co. (Lessor), Junior Coal Co., B & S Coal Co., Beasley Coal Co., CR-20 Coal Co.	1/1/1969	1

**ALABAMA ABANDONED COAL MINES
MARION COUNTY MINE MAPS**

<u>FILE</u>	<u>COUNTY</u>	<u>LOCATION</u>	<u>MINE NAME(S)</u>	<u>COMPANY NAME(S)</u>	<u>DATE(S) OF MAP(S)</u>	<u>NO. OF SHEETS</u>
B-7	Marion	T12S, R11W S. 19, 20, 21, 29, 30	Brilliant Coal Co.: Fred Weeks Mine, Jr. Coal Co. Mine, Unnamed Mines. Marion Coke Co.: F & W Coal Co. Mine, Sunup Coal Co. Mine, Burgess Coal Co. Mine, Jack Miles Mine, Miles & Spiller Mine, Marion Coke Co. Mines, Brilliant Coal Co. Old Works, Fred Weeks Coal Co., Webster Coal Co. Mine, Webb & Son Mine	Brilliant Coal Co., Sunup Coal Co., Burgess Coal Co., Fred Weeks Coal Co., Webster Coal Co., Miles & Spiller Coal Co., Marion Coal Co., F & W Coal Co., Jack Miles Coal Co.	3/10/1970 3/13/1970 3/25/1970	4
B-8	Marion	T12S, R11W S. 30	Box #3 Mine	Box Brothers Coal Co., Inc., Jim Pearce (Mineral Rights)	2/26/1964	1
B-9	Marion	T12S, R11W S. 21	Miles & Spiller Mine, B & S Coal Co. Mine	Brilliant Coal Co., Miles & Spiller Coal Co., B & S Land Co.	1/1/1969	1
B-10	Marion	T12S, R11W S. 27, 28	Box Brothers Mine #3 (Flat #4 per State records), Clemment Webb's Mine Old Works, Unnamed Mines Old Works	Box Brothers Coal Co.	!04/1963	1
B-11	Marion	T12S, R11W S. 27	Jack Miles Mine	Jack Miles Coal Co.	7/26/1955	1
B-12	Marion	T12S, R11W S. 28, 29	Gus Toby Mine, Ben Atkins Mine, Lander-Baccus Mine, Luther Webb Mine, Roy Miles Mine	Gus Toby, Ben Atkins, Lander-Baccus, Luther Webb, Roy Miles	No data	1
B-13	Marion	T12S, R11W S. 21, 28	Webb Mine, Unnamed Mines Old Works	Webb Coal Co.	7/7/1967	1
B-14	Marion	T12S, R11W S. 7, 18 T12S, R12W S. 12	Self & Webb Mine, R. H. Cotton #1 & #2 Mines, Brook Side Mine Old works	Brilliant Coal Co., R. H. Cotton, Self & Webb	1/1/1956	1

**ALABAMA ABANDONED COAL MINES
MARION COUNTY MINE MAPS**

<u>FILE ID</u>	<u>COUNTY</u>	<u>LOCATION</u>	<u>MINE NAME(S)</u>	<u>COMPANY NAME(S)</u>	<u>DATE(S) OF MAP(S)</u>	<u>NO. OF SHEETS</u>
B-15	Marion	T12S, R11W S. 21	Key #2 Mine	Key Brothers Coal Co.	2/22/1965	1
B-16	Marion	T12S, R11W S. 21, 28	Ralph Hinz Mine, Brilliant Coal Co. Wagon Mines: Omery Mine, Norris Mine, Noah Harbin Mine, Leech Doss Mine, Holcomb Mine, McCarley Mine, Cook Mine	Brilliant Coal Co.	1/1/1954	1
B-17	Marion	T12S, R11W S. 9	C. O. May Mine	C. O. May Coal Co.	2/12/1958	1
B-18	Marion	T12S, R11W S. 9	H.R. W. Coal Co. Mine, M. H. & S. Coal Co. Mine	H. R. W. Coal Co., M. H. & S. Coal Co.	12//1957	1
B-19	Marion	T12S, R11W S. 22	Pate #3 Mine	Taylor Coal Co., Ollie Taylor Owner	11/1/1962	1
B-20	Marion	T12S, R11W S. 18	Vantage Coal Co. Mine #1 Sheet 1: Map of UG mine Sheet 2: Map of Surface	Vantage Coal Co.	3/30/1982	2
B-21	Marion	T12S, R12W S. 15	Queen Quality Coal Co. Mine (see note in file referring to Files B-56, B-62, and B-62-A)	Queen Quality Coal Co.	1/13/1912	1
B-21-A	Marion	T12S, R11W S. 15, 16	Key Coal Mine #1	Key Coal Co., Inc.	12/5/1985	1
B-22	Marion	No Data	No Data	L & S Coal Co.	No Data	1
B-23	Marion	T12S, R11W S. 19, 20	L. O. Webb Mine	Webb Coal Co.	4//1949	1
B-24	Marion	T12S, R11W S. 15	Unnamed mine opening	No Data	Cir. 1938	2
B-25	Marion	T12S, R11W S. 23	Ganey Mine	Quality Coal Co.	1/24/1959	1

**ALABAMA ABANDONED COAL MINES
MARION COUNTY MINE MAPS**

<u>FILE</u>					<u>DATE(S)</u>	<u>NO. OF</u>
<u>ID</u>	<u>COUNTY</u>	<u>LOCATION</u>	<u>MINE NAME(S)</u>	<u>COMPANY NAME(S)</u>	<u>OF MAP(S)</u>	<u>SHEETS</u>
B-26	Marion	T12S, R11W S. 15	Box & Hughley Mine (also spelled "Huguley")	Box & Hughley Coal Co.	4/22/1966	1
B-27	Marion	T12S, R11W S. 19 T12S, R12W S. 24	New River Mine #1 (see B-28)	Brookside-Pratt Mining Co.	1/1/1938	1
B-28	Marion	T12S, R11W S. 19, 30 T12S, R12W S. 24	New River Mine NOTE: Map of eastern portion only (See B-27)	Brookside-Pratt Mining Co.	1/1/1950	1
B-29	Marion	T12S, R11W S. 28	Liberty Coal Co. Mine	Liberty Coal Co.	3/1/1957	1
B-30	Marion	T12S, R11W S. 15	R. G. Wheeler Black Creek Drift Mines	Operators: A. H. Morgan, Carson Bridgman, F.L. Hughes, Isom Jenkins	1/26/1936	1
B-31	Marion	T12S, R11W S. 15, 16, 17, 21	Wood-Burleson #2, #3 & #4 Mines; A. Burgess Mine; L. O. Weeks Mine; #5 & #6 Mines	C. O. May Coal Co., Inc., Purity Coal Co., Inc.	11//1962	1
B-32	Marion	T12S, R11W S. 14, 33, 34 T13S, R11W S. 3, 4	Miles #3 & #4 Mines	Jack Miles Coal Co. Pate Coal Co.	1/20/1966 1/02/1969	2
B-33	Marion	T12S, R11W S. 34, 35 T13S, R11W S. 2, 3	S & M (Sprinkle & McCluskey) Coal Mine. (on the map see note re break-through to George Sims' Mine)	S & M Coal Co. Sprinkle Coal Co.	6/15/1969	1
B-34	Marion	T12S, R11W S. 34	M & S Mine	Miles & Spiller Coal Co. (M & S)	9/31/1967	1
B-35	Marion	T12S, R11W S. 34	O'Mary Black Creek Wagon Drift	D. A. O'Mary & Sons	4/1/1937	1
B-36	Marion	T12S, R11W S. 33, 34	Big River #4 Mine	Rock City Coal Co.	1/1/1965	1

**ALABAMA ABANDONED COAL MINES
MARION COUNTY MINE MAPS**

<u>FILE</u>					<u>DATE(S)</u>	<u>NO. OF</u>
<u>ID</u>	<u>COUNTY</u>	<u>LOCATION</u>	<u>MINE NAME(S)</u>	<u>COMPANY NAME(S)</u>	<u>OF MAP(S)</u>	<u>SHEETS</u>
B-37	Marion	T12S, R11W S. 34	Tune #2 Mine (Robert Cotton Mine)	Robert Cotton Coal Co.	3/18/1957	1
B-38	Marion	T12S, R11W S. 33, 34	Big River #3 Mine	Rock City Coal Co.	3/5/1962	1
B-39	Marion	T12S, R11W S. 8, 9, 16, 17	Ard Coal Co. Mines (2 mines), May #2 & #3 Mines, C. O. May Mine Old Works (1958), Webster Mine Old Works.	Brilliant Coal Co., C. O. May Coal Co., Ard Coal Co.	11//1962 1/01/1970	3
B-40	Marion	T12S, R11W S. 15, 16, 17, 21, 22	Wood-Burleson Mine #1& #2 Mines, Wood-Burleson Mines in Section 17 (T12S, R11W)	Wood-Burleson Coal Co., Inc.	7/15/1956 9/15/1956	2
B-41	Marion	T12S, R11W S. 17	Mineral Tec Mine #3	Mineral Tec Corporation	1/19/1989	1
B-42	Marion	T12S, R11W S. 8, 17	Ard Coal Co. Mines (2 mines), Webster Mine Old Works, C. O. May Mine Old Works	Brilliant Coal Co., Ard Coal Co., Webster, C. O. May	1/1/1969	1
B-43	Marion	T12S, R11W S. 20, 21	Jack Miles Mine (plus adjacent highwall of surface mine), Spiller- Miles Mine, Beasley Mine, "15 Portable Mines" (plus adjacent highwall of surface mine) in south- central portion of Section 20. NOTE: This may mean there are 15 mine portals in this portion of Section 20.	Marion Coke Co. M&S Coal Co.	1/29/1969	1
B-44	Marion	T12S, R11W S. 32, 33	Flat #1 Mine	Box Brothers Coal Co., Baldwin-Mineral	7/22/1966	1
B-45	Marion	T12S, R11W S. 8, 9, 16, 17	May #1 Mine	C. O. May Brilliant Coal Co.	11//1962	1
B-46	Marion	T12S, R11W S. 27	Roy Miles Mine	Miles & Harbin Coal Co.	5/20/1955	2

**ALABAMA ABANDONED COAL MINES
MARION COUNTY MINE MAPS**

<u>FILE</u>					<u>DATE(S)</u>	<u>NO. OF</u>
<u>ID</u>	<u>COUNTY</u>	<u>LOCATION</u>	<u>MINE NAME(S)</u>	<u>COMPANY NAME(S)</u>	<u>OF MAP(S)</u>	<u>SHEETS</u>
B-47	Marion	T12S, R11W S. 30	G & G #1 Mine	G & G Coal Co.	6/06/1082 3/14/1984	2
B-48	Marion	T12S, R11W S. 35	Fern Springs #1 Mine	Nabala Coal Co., Inc.	1/1/1986	1
B-49	Marion	T12S, R11W S. 35	Fern Springs #1 Mine (Ventilation Plan)	Morin & Bass, Inc.	1//1982	1
B-50	Marion	T12S, R11W S. 35	Fern Springs #1 Mine	Nabala Coal Co., Inc.	1/3/1983	1
B-51	Marion	T12S, R12W S. 15	SM & N Coal Mine	SM & N Coal Co.	2//1961	1
B-52	Marion	T12S, R11W S. 19, 30 T12S, R12W S. 24, 25	New River Mine (partial map of mine)	Brilliant Coal Co. Brookside-Pratt Mining Co.	2/23/1954	1
B-53	Marion	T12S, R12W S. 10	Brilliant Black Creek	L.B. Baird & Robert L. Robbins	1//1932	1
B-54	Marion	T12S, R12W S. 25	ARDCO #1 Mine Old Clift Mines	American Resource Development Co., Inc.	3/1/1982	1
B-55	Marion	T12S, R12W S. 21	Yellow Creek Mine #1	Yellow Creek Mining Co.	1982	1
B-56	Marion	T12S, R11W S. 7, 18 T12S, R12W S. 12, 13, 15, 21, 22, 25, 27	Brilliant Coal #2 Mine, #7 Mine; Dulin Mine	Brilliant Coal Co. Marion Coal Co.	3/14/1951 1/01/1956	3
B-57	Marion	T12S, R12W S. 13	Vantage #3 Mine Ventilation Plan	Vantage Coal Co.	5/26/1982	1
B-58	Marion	T12S, R12W S. 13, 25	Brilliant Coal's Clifty Mine and Strip Pits (Section 25), Brilliant Coal's Strip Pits in Section 13	Brilliant Coal co.	1/01/1955 2//1957	2
B-59	Marion	T12S, R12W S. 13	Lawrence Brothers #1, #2 & #3 Mines.	Lawrence Brothers Coal Co.	2//1958	1

**ALABAMA ABANDONED COAL MINES
MARION COUNTY MINE MAPS**

<u>FILE</u>					<u>DATE(S)</u>	<u>NO. OF</u>
<u>ID</u>	<u>COUNTY</u>	<u>LOCATION</u>	<u>MINE NAME(S)</u>	<u>COMPANY NAME(S)</u>	<u>OF MAP(S)</u>	<u>SHEETS</u>
B-60	Marion	T12S, R12W S. 11,14	#5, #6 & #8 Mines, Unnamed Mines	Brilliant Coal Co.	2/5/1915	1
B-61	Marion	T12S, R12W S. 14	#1 thru #8 Mines	South Brilliant Coal Co.	12/22/1919	1
B-62	Marion	T12S, R12W S. 15	North Brilliant Mine, Unnamed Mines Old Works	North Brilliant Coal Co.	1//1917	1
B-62-A	Marion	T12S, R12W S. 15	Dulin Mine	Marion Coal Co.	2/7/1914	1
B-63	Marion	T12S, R12W S. 13	Strip Mine North of Brilliant Lake	Brilliant Coal Co.	1/1/1954	1

**ALABAMA ABANDONED COAL MINES
ST. CLAIR COUNTY MINE MAPS**

<u>FILE ID</u>	<u>COUNTY</u>	<u>LOCATION</u>	<u>MINE NAME(S)</u>	<u>COMPANY NAME(S)</u>	<u>DATE(S) OF MAPS</u>	<u>NO. OF SHEETS</u>
A-62	Blount St. Clair	T13S, R1E S. 31, 32, 33, 34, 35, 36 T13S, R1W S. 36 T14S, R1E S. 2-11, 14-23, 28-30 T14S, R1W S. 1, 12, 13, 24, 25	Coal Outcrops in Vicinity of Inland, AL. Mine workings shown in Sections 32 & 33 of T13S, R1E and in Sections 4 & 5 of T14S, R1E.	Tennessee Coal Iron & RR Co., Little Black Warrior Coal Co.	1921	1
A-342	Jefferson St. Clair	T17S, R1E S. 8, 9, 17, 18	Henry Ellen #1 & #3 Mines, Old Henry Ellen Slope, Spruell's Drift, Spruell's Mine, Riley & Kincaid Drift, McBreer's Slope, Calloway's Slope, Eads Slope, J.B. Kincaid Coal Co. Drift Mine.	Henry Ellen Coal Co., Tennessee Coal & Iron Div. of USS	12/2/1954	2
A-343	Jefferson St. Clair	T17S, R1E S. 8, 9, 17, 18	Henry Ellen #1 #2 & #3 Slopes, Old Henry Ellen Slope, Spruell's Drift, Riley & Kincaid New Mine, McBreer's Slope, Calloway's Slope, Ead's Slope, J.B. Kincaid Coal Co. Slope.	Tennessee Coal & Iron Div. of USS	3/1/1948	2
B-64	St. Clair	T15S, R2E S. 16	Smith #1 Mine	D.C. Southerland & Co.	1949	1
B-65-A	St. Clair	T16S, R1E S. 26, 27, 33, 34, 35 T17S, R1E S. 3, 4	Acmar Mines #5, #6, #7; Other unnamed portals/openings. NOTE: It appears that 2 map sheets are missing.	Alabama Fuel & Iron Co.	12//1943 2/15/1947	2

**ALABAMA ABANDONED COAL MINES
ST. CLAIR COUNTY MINE MAPS**

<u>FILE ID</u>	<u>COUNTY</u>	<u>LOCATION</u>	<u>MINE NAME(S)</u>	<u>COMPANY NAME(S)</u>	<u>DATE(S) OF MAPS</u>	<u>NO. OF SHEETS</u>
B-65-B	St. Clair	T16S, R1E S. 26, 27, 34, 35 T17S, R1E S. 3, 4, 9	New Acton #3 Seam Mine, Armstrong Mine, New Acton Cross Slope, Kirkland Mine, Chambers Mine, Chambers #4, #5, #1 Drift, #2 Drift, Kirkland #2, #3, Old Works of Kincaid, J.D. Kincaid Coal Co.'s Drift	Alabama Fuel & Iron Co., Armstrong, Kirkland, Chambers, Kincaid, J.D. Kincaid Coal Co.	12/06/1954 2/23/1955	2
B-66	St. Clair	T16S R1E S. 13, 23, 24, 25, 26, 27, 34, 35 T16S, R2E S. 18 T17S, R1E S. 3, 4, 9	Acmar #1, #2, #3, #4, #1 Drift, #2 Drift. Helena Seam: New acton #1, #2, #4, #5, Cross Slope (near SW Corner of S. 26)	Alabama Fuel & Iron Co.	2/9/1931 2/17/1934 3/21/1935 3/16/1946 3/07/1949	9
B-67-A	St. Clair	T16S, R1E S. 23, 24, 25, 26, 34, 35 T16S, R2E S. 18	Acmar #1, #4, #1 Drift, #2 Drift. New Acton #2, #3, Cross Slope	Alabama Fuel & Iron Co.	3/1/1927	2
B-67-B	St. Clair	T16S, R1E S. 13, 23, 24 T16S, R2E S. 18	Acmar #1, #4, #1 Drift, #2 Drift	Alabama Fuel & Iron Co.	No data	2
B-68	St. Clair	T15S, R2E S. 27, 28, 29, 32, 33, 34 T16S, R2E S. 5	#6 Margaret, #9 Slope, Brookston Slope. (These maps cover only portions of these mines.) See File B-69.	Alabama Fuel & Iron Co.	12/29/1950	2
B-69	St. Clair	T15S, R2E S. 28, 29, 32, 33	#6 Margaret, #9 Slope, Brookston Slope. (These maps cover only portions of these mines.) See File B-69.	Alabama Fuel & Iron Co.	2/1/1945	1

**ALABAMA ABANDONED COAL MINES
ST. CLAIR COUNTY MINE MAPS**

<u>FILE</u>					<u>DATE(S)</u>	<u>NO. OF</u>
<u>ID</u>	<u>COUNTY</u>	<u>LOCATION</u>	<u>MINE NAME(S)</u>	<u>COMPANY NAME(S)</u>	<u>OF MAPS</u>	<u>SHEETS</u>
B-70	St. Clair	T15S, R2E S. 27, 28, 29, 30, 32, 33, 34 T16S, R2E S. 5	Margaret #2, #3, #6, #8, #9, #12, Brookston Slope	Alabama Fuel & Iron Co.	1/26/1944	4
B-71	St. Clair	T15S, R2E S. 31 T16S, R1E S. 1 T16S, R2E S. 6	Margaret #1 Mine	Alabama Fuel & Iron Co.	12/29/1950	1
B-72	St. Clair	T15S, R2E S. 29, 30, 31, 32, 33 T16S, R2E S. 5, 6	Margaret Mines #2, #3, Drift #1, Drift #2, Old Slope	Alabama Fuel & Iron Co.	12/29/1950	3
B-73	St. Clair	T15S, R4E S. 12, 13 T15S, R5E S. 7, 18	Ragland Mine, Coosa Slope, Unnamed Mines	Ragland Coal Co.	3/26/1909 1/31/1910	2
B-74	St. Clair	T16S, R1E S. 33, 34 T17S, R1E S. 3, 4	Acmar #6, #7 (See B-75, B-76, B-84, A-340)	Alabama Fuel & Iron Co.	3/16/1946	1
B-75	St. Clair	T16S, R1E S. 34, 35	Kirkland mine	D. N. Kirkland	3/2/1953	1
B-76	St. Clair	T16S, R1E S. 27	Kirkland #5 Mine, Acmar #2 Mine	W. L. Kirkland	5/30/1956	1
B-77	St. Clair	T16S, R3E S. 1, 12	Coal Branch #5 Mine, Coal Branch #3 Mine, Vulcan #2 Mine, Seaboard #1 Mine, Kimber Mine, Rutelia Mine	Seaboard Coal & Coke Co.	3/27/1909 6/14/1917	3

**ALABAMA ABANDONED COAL MINES
ST. CLAIR COUNTY MINE MAPS**

<u>FILE ID</u>	<u>COUNTY</u>	<u>LOCATION</u>	<u>MINE NAME(S)</u>	<u>COMPANY NAME(S)</u>	<u>DATE(S) OF MAPS</u>	<u>NO. OF SHEETS</u>
B-78	St. Clair	T16S, R3E S. 1 T16S, R4E S. 6	Glenn Slope, Glenn #2 Mine	Coal City Mining Corp.	12/31/1916	1
B-79	St. Clair	T16S, R3E S. 1 T16S, R4E S. 6	Broken Arrow Mine, Rutelia Mine, Marian Mine	Alexander Tyson	12//1918	1
B-80	St. Clair	T16S, R3E S. 1	Friendly Coal Co. Mine (Broken Arrow Mine #1)	Friendly Coal Co.	2/9/1957	1
B-81	St. clair	T16S, R3E S. 1 T16S, R4E S. 6	Vulcan Mine #4, #6, Wilson Mine, Eureka Mine	Vulcan Coal Co., Branch Coal Co.	10/22/1914 11/2/1914 3/18/1918	3
B-82	St. Clair	T16S, R4E S. 6	Singleton Mine	Fay Mining Co.	4/13/1940	1
B-83	St. Clair	T16S, R1E S. 34 T17S, R1E S. 3, 4	New Acton #3 (aka Markeeta), New Scton #4	Markeeta Coal Co., Tennessee Coal Iron And Railroad Co.	2/18/1933	1
B-84	St. Clair Jefferson	T17S, R1E S. 4, 5, 8, 9	Acmar #8 Mine, #10 Mine (Mammoth Seam) (See File A-340, B-74)	Alabama Fuel & Iron Co.	12/29/1950	1
B-85	St. Clair	No Data	#2 Henry Ellen Mine	Alabama Fuel & Iron Co.	11/30/1944	1

**ALABAMA ABANDONED COAL MINES
SHELBY COUNTY MINE MAPS**

<u>FILE</u>	<u>COUNTY</u>	<u>LOCATION</u>	<u>MINE NAME(S)</u>	<u>COMPANY NAME(S)</u>	<u>DATE(S) OF MAP(S)</u>	<u>NO. OF SHEETS</u>
A-3	Bibb Shelby	T21 S, R4W S. 32, 33 T22S, R4W S. 5, 6, 8	Marvel #3 Mine, Boothton #2 Mine, Unnamed Mine (See B-169)	Roden Coal Co.	3/9/1951	1
B-86	Shelby	T18S, R2W S. 36	C.B. Nelson's Mine, Robinson's Mine, Penn Coal Co. Mine (on some other maps this is spelled "Pen")	Cardinal Coal Co., C.B. Nelson, Robinson, Penn Coal Co.	2/16/1942	1
B-87	Shelby	T18S, R2W S. 35 T19S, R2W S. 2	Two unnamed mines of River Valley Cahaba Coal Co. in NE of NE of Sect. 2: #2 Slope, #3 Slope, #5 Slope, #6 Slope	River Valley Cahaba Coal Co.	7/2/1944 1/14/1950	2
B-88	Shelby	T18S, R2W S. 35	River Valley Cahaba Coal Co. #2 Slope, #3 Slope. NOTE: The map dated 3/6/1950 is missing from the file.	River Valley Cahaba Coal Co.	12/31/1947 3/6/1950	1
B-89	Shelby	T18S, R2W S. 36	Pen's Wadsworth Mine NOTE: A note on the map indicates that progress is shown through 2/2/1941.	Pen Coal Co.	2/2/1941	1
B-90	Shelby	T18S, R2W S. 36	Pen Coal Co. Mine, C.B. Nelson Mine, Robinson's Mine	Cardinal Coal Co., Pen Coal Co., Robinson	1/26/1941 3/10/1941	2
B-91	Shelby	T18S, R2W S. 35, 36	Pen Coal Co. Mine, Pen #2 Mine. NOTE: The smaller map is a copy of a portion of the larger map.	Pen Coal Co.	3/26/1950	2
B-92	Shelby	T19S, R2W S. 2	Birmingham Cahaba #2 Slope, #3 Slope, Unnamed Slope	Birmingham Cahaba Coal Co.	1/1/1942	1

**ALABAMA ABANDONED COAL MINES
SHELBY COUNTY MINE MAPS**

<u>FILE</u>	<u>COUNTY</u>	<u>LOCATION</u>	<u>MINE NAME(S)</u>	<u>COMPANY NAME(S)</u>	<u>DATE(S) OF MAP(S)</u>	<u>NO. OF SHEETS</u>
B-93	Shelby	T18S, R2W S. 2	J.L. Ingram #2 Mine, Fairview Mine (Dan Weaver) NOTES: *Date received by DIR. (See File B-101)	J.L. Ingram Coal Co. First National Bank of Birmingham Woodward Properties	*3/27/1958	1
B-94	Shelby	T19S, R2W S. 2, 3	River Valley Coal #5 Mine, #6 Mine, #7 Mine; Hoehn Miine (See File B-95)	River Valley Coal Co., Bonham Lease	4/5/1958	1
B-95	Shelby	T19S, R2W S. 2	River Valley Cahaba Coal #5 Slope, #6 Slope, two Unnamed Mines in NE of NE of Section 2. (See File B-94)	River Valley Cahaba Coal Co.	10//1947	1
B-96	Shelby	T19S, R2W S. 2	Fulmer #6 Mine, Rowe's Mine (Wilson #6), River Valley Coal #5 Mine	Rowe Coal Co.	4/3/1954	1
B-97	Shelby	T19S, R2W S. 2	Birmingham Cahaba #2 Slope, # 3 Slope (Fulmer Mine)	Birmingham Cahaba Coal Co. R.J. Fulmer	5/5/1941	1
B-98	Shelby	T19S, R2W S. 2	River Valley #8 Mine, #3 Slope, unnamed mines	River Valley Coal Co.	5/11/1967	1
B-99	Shelby	T19S, R2W S. 9, 10, 16	Cahaba Creek #1 Mine, #7 Mine, #8 Mine, #10 Mine, Martin Mine, Ann Blair Mine. Unnamed Mine in NE of NW of Sect. 16 (portal approximately 320' generally south of #1 Mine portal.	Neil Coal Co.	11/24/1956	1
B-100	Shelby	T19S, R2W S. 9, 10, 16	#1 Mine, #2 Mine, #7 Mine, Ann Blair Mine, O.G. Robinson's Mine	Neil Coal Co., O.G. Robinson	7/21/1941	1
B-101	Shelby	T18S, R2W S. 35 T19S, R2W S. 2	James & Tombrello Mine, Rowe's Mine, Ballard's Mine, #5 1/2 Mine, #3 1/2 Mine, Fairview Mine (Dan Weaver), #2 Mine, #8 Mine, #5 Mine, #6 Mine, #7 Mine, Hoehn Mine.	First National Bank of Birmingham Woodward Properties	4/14/1956 1/11/1958	2

**ALABAMA ABANDONED COAL MINES
SHELBY COUNTY MINE MAPS**

<u>FILE</u>	<u>COUNTY</u>	<u>LOCATION</u>	<u>MINE NAME(S)</u>	<u>COMPANY NAME(S)</u>	<u>DATE(S) OF MAP(S)</u>	<u>NO. OF SHEETS</u>
B-102	Shelby	T19S, R2W S. 20	Howton Mine #5 (Acton Mine #5)	Acton Coal Properties, Inc.	2/27/1955	1
B-103	Shelby	T19S, R2W S. 2	Acton #4 Slope, #5 Slope	Alabama Fuel & Iron Co.	2/29/1964	1
B-104	Shelby	T19S, R2W S. 19	Acton #2 Moyle Mine	Paramount coal Co.	11/2/1957	1
B-105	Shelby	T19S, R2W S. 19	Ingram & Isbell Mine (Acton #2 Moyle Mine). NOTE: *Updated maps dated "5/19/1956" and "11/3/1957" missing from file.	Ingram & Isbell	3/1/1954 *5/19/1956 *11/3/1957	1
B-106	Shelby	T19S, R2W S. 19	Acton #3 Moyle	Whatley Coal Co.	3/19/1962	1
B-107	Shelby	T19S, R2W S. 2, 30	Acton #4 Slope, Acton #5 Slope, #1 Tipple, Strip Pits	Paramount Coal Co.	2/14/1959	1
B-108	Shelby	T19S, R2W S. 2, 3	Hoehn Mine (Wadsworth Seam)	H.A. Hoehn	5/14/1962	1
B-109	Shelby	T19S, R2W S. 10	O.G. Robinson's Export Mine	Central Cahaba Coal Co.	5/26/1939	1
B-110	Shelby	T19S, R2W S. 17	Cox Mine	James E. Cox, Jr.	8/3/1954	1
B-111	Shelby	T19S, R2W S. 9, 10, 16, 17	Cahaba Mines, Inc.: #1 Mine, #2 Mine, #3 Mine, #4 Mine, #5 Mine, #6 Mine, #7 Mine, #8 Mine, #1 Mine (Buck Seam). Neil Coal Co.: Ann Blair Mine. Martin & Brewer: Martin Mine. O.G. Robinson: O.G. Robinson's Mine.	Cahaba Mines, Inc. Neil Coal Co. Martin & Brewer O.G. Robinson	2/16/1942 2/23/1953 5/12/1954	3
B-112	Shelby	T19S, R2W S. 9, 10, 16	#1, #2, #3 & #7 Mines, Martin Mine, O.G. Robinson's Mine, Ann Blair Mine.	Cahaba Mines, Inc., Martin, O.G. Robinson, Neil Coal Co.	4/2/1952	1
B-113	Shelby	T19S, R2W S. 30	W.H. Smith Mine	W.H. Smith	8/10/1954 11/22/1957	2

**ALABAMA ABANDONED COAL MINES
SHELBY COUNTY MINE MAPS**

<u>FILE</u>	<u>COUNTY</u>	<u>LOCATION</u>	<u>MINE NAME(S)</u>	<u>COMPANY NAME(S)</u>	<u>DATE(S) OF MAP(S)</u>	<u>NO. OF SHEETS</u>
B-114	Shelby	T18 or 19S (?), R2W S. 9	Cahaba Creek #7 Mine, #10 Mine (aka Fulmer #10), Martin Mine	Cahaba Creek Mining Co.	12/19/1957 2/7/1959	2
B-115	Shelby	T19S, R2W S. 30	Acton #1 Mine (aka Howton #5 Mine), Watson Mine	Alabama Fuel & Iron Co., Acton Coal Properties, Inc., Watson Coal Co.	9/1/1954 5/29/1959	2
B-116	Shelby	T19S, R3W S. 13	Shelby Coal #1 Mine (Wynn Mine)	Shelby Coal Co., Wynn Coal Co.	2/25/1964	1
B-117	Shelby	T19S, R3W S. 19	Campbell Mine (H&C #1 Mine)	Campbell, H&C Coal Co.	3/28/2967	1
B-118	Shelby	T19S, R3W S. 26, 35	Frank Murphy's Mine, P.E. Murphy Mine, Paramount Mine (See B-128, B-141)	Frank Murphy, P.E. Murphy	1953	1
B-119	Shelby	T19S, R3W S. 24, 25	Myers #12 Mine (Moyle Seam)	W. T. Myers	6/6/1959	1
B-120	Shelby	T19S, R2W S. 19, 30 T19S, R3W S. 24, 25	Myers #2 Mine, #3 Mine	Myers Coal Co.	4//1963 1/25/1964	2
B-121	Shelby	T19S, R2W S. 30 T19S, R3W S. 25	Myers Mine, #1 Moyle Mine, Booth Mine	C.B. Myers	9/1/1954	1
B-122	Shelby	T19S, R3W S. 25	Findley-Champion Mine (Hoge Mine)	Findley-Champion, Alabama Fuel & Iron Co.	3/4 1956 4/18/1958 4/19/1959	3
B-123	Shelby	T19S, R3W S. 24, 25	Champion Mine, Hoge Mine, Holsomback Mine	Barney Champion, Hoge, Holsomback, Alabama Fuel & Iron Co.	2/25/1961 2/4/1967	2
B-124	Shelby	T19S, R3W S. 25	Acton Mine	Acton Coal Co.	3/1/1936 7/31/1942	2

**ALABAMA ABANDONED COAL MINES
SHELBY COUNTY MINE MAPS**

<u>FILE</u>	<u>COUNTY</u>	<u>LOCATION</u>	<u>MINE NAME(S)</u>	<u>COMPANY NAME(S)</u>	<u>DATE(S) OF MAP(S)</u>	<u>NO. OF SHEETS</u>
B-125	Shelby	T19S, R3W S. 25, 26	Dickey #2 Mine (Red Ash #2 Mine), #2 Slope, Hoge Mine, 2 Unnamed Mines	Alabama Red Ash Coal Co., Alabama Fuel & Iron co.	3/28/1959 1/15/1967	2
B-126	Shelby	T 19S, R3W S. 25, 26	Dickey #2 Mine, #5 Mine, #7 Mine, #8 Mine, #1 Moyle Mine, Harris Mine, Booth Mine, Myers Mine, Moore Mine, Unnamed Mine	Alabama Red Ash Coal Co.	5/18/1957 6/18/1957 3/28/1959	3
B-127	Shelby	T19S, R2W S. 19, 30 T19S, R3W S. 25, 26	Acton Mines #1 Slope, #2 Slope, 4th Right Slope	Alabama Fuel & Iron Co.	3//1919	1
B-128	Shelby	T19S, R3W S. 25, 26, 35	Acton #2 Mine, Murphy Mine, Murphy's Mine (Helena Seam), Moore Mine, Dickey #7 Mine (See B-118, B-141)	Acton Coal Co.	1/9/1955	1
B-129	Shelby	T19S, R3W S. 34, 35	Paramount #12 Mine, Omega #1 Mine	Paramount Coal Co., Omega Coal Co.	1/1/1965	1
B-130	Shelby	T19S, R3W S. 34, 35	Paramount #12 Mine	Paramount Coal Co.	1/30/1960 8/1/1961	2
B-131	Shelby	T19S, R3W S. 35	Murphy Coal #5 Mine	Murphy Coal Co..	11/15/1960	1
B-132	Shelby	T19S, R3W S. 35	Murphy Coal #4 Mine	Murphy Coal Co.	9/4/1956	1
B-133	Shelby	T20S, R3W S. 2	Paramount #5 Mine, Eugene B. Roy's Mine	Paramount Coal Co., Eugene B. Roy	8/31/1941	1
B-134	Shelby	T20S, R3W S. 2, 3, 10, 11	Paramount #4 Mine, #6 Mine, #7 Mine, #10 Mine, #9(?) Mine	Paramount Coal Co.	5/23/1946	1
B-135	Shelby	T20S, R3W S. 5, 7, 8	Elvira Mine	Star Cahaba Coal Co.	3/9/1908	1
B-136	Shelby	T20S, R3W S. 30	Thompson #1 Mine	Thompson Coal Co.	6/12/1959	1

**ALABAMA ABANDONED COAL MINES
SHELBY COUNTY MINE MAPS**

<u>FILE</u>	<u>COUNTY</u>	<u>LOCATION</u>	<u>MINE NAME(S)</u>	<u>COMPANY NAME(S)</u>	<u>DATE(S) OF MAP(S)</u>	<u>NO. OF SHEETS</u>
B-137-A	Shelby	T20S, R3W S. 31	Blue Diamond Mine (aka Coalmont #4 Mine) (See B-137-B)	Brookside-Pratt Mining Co.	2/2/1923	1
B-137-B	Shelby	T20S, R3W S. 31, 32	Coalmont #2 Mine, #3 Mine, #4 Mine (See B-137-A)	Brookside-Pratt Mining Co.	2/22/1919 3/10/1921 2/11/1925	3
B-138	Shelby	T20S, R3W S. 31 T20S, R4W S. 36	Mossboro #2 Mine (NOTE: See locations of #1 Slope and #2 Slope)	Black Diamond Coal Mining Co. Tennessee Coal, Iron & RR Co. Premier Coal Co.	3/16/1934	1
B-139	Shelby	T20S, R3W S. 20, 29, 30	Janeway Mine	Ben Williams Coal Co. Wadsworth Cahaba Coal Co. Tennessee Coal, Iron & RR Co.	2/12/1959	1
B-140	Shelby	T20S, R3W S. 20	Wadsworth Cahaba Coal Co. Mine (This is likely aka Wadsworth's Belle Jay Mine), Unnamed Mine	Wadsworth Cahaba Coal Co. Wadsworth Red Ash Coal Co.	1/1/1915	1
B-141	Shelby	T19S, R3W S. 26	Frank Murphy's Mine (See B-118, B-128)	Frank Murphy	5/23/1946	1
B-142	Shelby	T20S, R3W S. 21	Falliston Mine	Buck Coal Co.	1/15/1911	1
B-143	Shelby	T20S, R3W S. 20, 21, 28, 29, 32	Eureka #2 Mine, #3 Mine (located at Roebuck)	Eureka Coal Co.	1/1/1923	1
B-144	Shelby	T20S, R3W S. 20, 21, 28, 29	Eureka #4 Mine	Eureka Coal Co.	6/1/1925	1
B-145	Shelby	T20S, R3W S. 21	Alabama Red Ash #9 Mine, Monarch Coal Co. Mines	Alabama Red Ash Coal Co. Monarch Coal Co.	12/12/1964 1/15/1967	2

**ALABAMA ABANDONED COAL MINES
SHELBY COUNTY MINE MAPS**

<u>FILE</u>	<u>COUNTY</u>	<u>LOCATION</u>	<u>MINE NAME(S)</u>	<u>COMPANY NAME(S)</u>	<u>DATE(S) OF MAP(S)</u>	<u>NO. OF SHEETS</u>
B-146	Shelby	T20S, R3W S. 21	Connors-Weyman #1 Mine (aka Rolling Mill Mine), Old Williamson Mine. In NE of NW of Sect. 21: Heading from #1 Mine and Old Heading from #2 Mine. (Operator/owner not indicated.)	Connors-Weyman Steel Co.	1/15/1914	1
B-147	Shelby	T21S, R3W S. 5	Bob-Mor Mine, Brantley's Mine	Bob-Mor Mining Co., Brantley	3/26/1938	1
B-148	Shelby	T21S, R3W S. 5	Cedar Grove #1 Mine	Cedar Grove Coal Mining Co.	1/1/1956(?)	1
B-149	Shelby	T21S, R3W S. 7, 8 T21S, R4W S. 12	Dogwood #3 Mine, Black Crystal Mine (Joe W. Day), C.D. Brantley Mine (See B-154, B-157, B-160)	Straven Coal Mining Co., Tennessee Coal Iron & RR Co., Black Crystal Coal Co., C.D. Brantley	3/29/1962	1
B-150	Shelby	T21S, R3W S. 32 T22S, R3W S. 5	Underwood Mine (See File B-161)	Little Jim Coal Co., Dogwood-Montevallo Coal Co.	1/1/1962	1
B-151	Shelby	T21S, R3W S. 17, 18	Peerless Mine	Peerless Cahaba Coal Co.	1/2/1933	1
B-152	Shelby	T21S, R3W S. 18, 19	R.M. Hand #4 Slope, #2 Slope, Old Drift (unnamed)	Cooley Mining Co., R.M. Hand, Southern Mineral Land Corp.	3/14/1942	1
B-153	Shelby	T21S, R3W S. 18, 19	Perrin Mine, R.M. Hand Mine	Perrin-Cooley Coal Co., R.M. Hand	1/1/1950	1
B-154	Shelby	T21S, R3W S. 7 T21S, R4W S. 12	Black Crystal Coal Co. Mine, Dogwood #3 Mine (Joe W. Day), C.D. Brantley Mine (See B-149, B-157, B-160)	Straven Coal Co., Black Crystal Coal Co., Joe W. Day, C.D. Brantley, Tennessee Coal, Iron & RR Co.	10/8/1963	1
B-155	Shelby	T21S, R3W S. 20	Climax Mine	Climax Coal Co., Southern Coal & Coke Co.	5/4/1929	1

**ALABAMA ABANDONED COAL MINES
SHELBY COUNTY MINE MAPS**

<u>FILE</u>	<u>COUNTY</u>	<u>LOCATION</u>	<u>MINE NAME(S)</u>	<u>COMPANY NAME(S)</u>	<u>DATE(S) OF MAP(S)</u>	<u>NO. OF SHEETS</u>
B-156	Shelby	T21S, R3W S. 19, 20	R.M. Hand Drift Mine, R.M Hand #2 Mine, Old Climax Mine (See File B-154)	R.M. Hand, Climax Coal Co.	3/22/1935 2/25/1941	3
B-157	Shelby	T21S, R3W S. 7 T21S, R4W S. 12	Hand & Pickett Mine (See B-149, B-154, B-160)	Straven Coal Mining Co., Hand & Pickett, Tennessee Coal Iron & RR Co.	1/28/1944	1
B-158	Shelby	T21S, R3W S. 7 T21S, R4W S. 12	Shelby #1 Mine, Tim Coal Land Surface Mine	Shelby Mining, Inc., Tim Coal Land Co.	7/16/1984	1
B-159	Shelby	T21S, R3W, S. 17 - 20, 30, 31 T21S, R4W S. 24, 36 T22S, R3W S. 6 T22S, R4W S. 1	SEGCO #2 Mine, Little Gem Mine. NOTE: Sheet 1 is mine map for SEGCO #2 Mine. Sheet 2 is "Location Map" showing mine location, drill hole locations, Montevallo Seam outcrop, etc.	Southern Electric Generating Co.	4/19/1974	2
B-160	Shelby	T21S, R3W S. 7, 8 T21S, R4W S. 12	Black Crystal Coal Co. Mine, C.D. Brantley Mine (See B-149, B-154, B-157)	Black Crystal Coal Co., Straven Coal Mining Co., Joe W. Day, C.D. Brantley, Dogwood Montevallo Coal Co., Montevallo Consolidated Coal Co., Tennessee Coal & Iron Div. of USS	3/7/1960	1
B-161	Shelby	T22S, R3W S. 29, 31 - 33	Dogwood Mines, Export Mine. NOTE: The 5th sheet showing the western portion of Dogwood #1 Mine is missing. (See B-162)	Little Gem Coal Co.	2/8/1947	4

**ALABAMA ABANDONED COAL MINES
SHELBY COUNTY MINE MAPS**

<u>FILE</u>	<u>COUNTY</u>	<u>LOCATION</u>	<u>MINE NAME(S)</u>	<u>COMPANY NAME(S)</u>	<u>DATE(S) OF MAP(S)</u>	<u>NO. OF SHEETS</u>
B-162	Shelby	T22S, R3W S. 31, 32 T23S, R3W S. 5, 6	Little Gem Dogwood Mines, Export Mine NOTE: The map of part of the western portion of Dogwood #1 Mine is missing. (See B-161)	Dogwood-Montevallo Coal Co., Little Gem Coal Co., Montevallo Consolidated Coal Co.	3/27/1958 12/19/1945	2
B-163	Shelby	T21S, R4W S. 20, 21, 28, 29	Gurnee Mine, Old Gurnee Mine, Boothton #3 Mine	U.S. Steel Mining Co.	1/1/1982	1
B-164	Shelby	T21S, R4W S. 15	Superior Mine	Shelby Coal Co.	12/21/1923	1
B-165	Shelby	T21S, R4W S.14	Brewer #2 Mine	R. Brewer Coal Co. Holsonback & Shaner	9/25/1950	1
B-166	Shelby	T21S, R4W S. 14	Brewer #2 Mine, #3 Mine, Brantley Mine	Brewer Coal Co. Brantley Coal Co. (C.D. Brantley)	1/28/1960	1
B-167	Shelby	T21S, R4W S. 13, 14	Brantley's #1 Mine, #2 Mine, Whaley Barnes & Gillispie #1 Mine, Whaley Barnes #2 Mine, Gillispie's Drift Mine	Brantley Coal Co. (C.D. Brantley), Whaley Barnes & Gillispie	5/13/1957	1
B-167-A	Shelby	T21S, R4W S. 14, 15	Kodiak #1 Mine *Note: Final map.	Kodiak Coal Co., Oak Mountain Energy, LLC	*7/6/1998	1
B-168	Shelby	T21S, R4W S. 31, 32	Glen Carbon #3 Mine, #4 Mine, #1 Drift, #2 Drift, #3 Drift	Southern Coal & Coke Co.	1/31/1917	2
B-168-A	Shelby	T21S, R4W S. 32	Helena Mine (highwall miner - Thompson Seam)	Tacoa Minerals, LLC	4/27/2012 7/18/2012	2
B-169	Shelby Bibb	T21S, R4W S. 28, 29, 31 - 33 T22S, R4W S. 5, 6	Gholson Seam: Boothton #1 Mine, #3 Mine, #1 Drift, #2 Drift. Clark Seam: Boothton #2 Mine, #4 Mine, Marvel #3 Mine.	Boothton Coal Mining Co.	11/29/1949	2

**ALABAMA ABANDONED COAL MINES
SHELBY COUNTY MINE MAPS**

<u>FILE</u>	<u>COUNTY</u>	<u>LOCATION</u>	<u>MINE NAME(S)</u>	<u>COMPANY NAME(S)</u>	<u>DATE(S) OF MAP(S)</u>	<u>NO. OF SHEETS</u>
B-170	Shelby	T22S, R3W S. 12, 13, 23, 24	Aldrich Mine, Rajah Slope, Mary Elizabeth Mine, Old Wood's Pit, Old Drift, Old Rock Slope, Dutch Pit, Irish Pit, Baker Drift.	Montevallo Coal Mining Co.	8/10/1936	2
B-170-A	Shelby Bibb	T21S, R4W S. 15, 16, 20 - 22, 26 - 29, 32 - 35 T22S, R4W S. 2, 3, 5	Boone #1 Mine, Old Gurnee Mine, Boothton #1 Mine, #2 Mine, Marvel #3 Slope, Glen Carbon Mine (See B-167-A)	Oak Mountain Energy LLC, USX - Lessor Bibb Energy, Inc. - Lessor Boothton Coal Mining Co. Southern Coal & Coke Co.	8/18/1999	1
B-170-B	Shelby	T21S, R4W S. 15, 16, 20 - 22, 27, 28, 29	Coke Seam: Coke #1 Mine Gholson Seam: Boone #1 Mine, Boothton #3 Mine, Old Gurnee Mine. Clark Seam: Boothton #4 Mine, (See B-167-A)	Shelby Mining Co., LLC Oak Mountain Energy, LLC Boothton Coal Mining Co. NOTES: (1) Coke #1 Mine ceased production in 4th Calendar Quarter of 2008. (2) Sheet <u>5</u> of <u>5</u> is the "Final Map".	3/28/2007 2/4/2008 2/11/2009	5
B-170-C	Shelby	T21S, R4W S. 15, 16, 20-22, 26 - 29, 32 - 35 T22S, R4W S. 2 - 5	New Century #1 Mine	New Century Mining Co.	10/16/2001	1
B-170-D	Shelby	T21S, R4W S. 20 - 22, 27 - 29	Coke #1 Mine	New Century Mining Co.	12/31/2002	1
B-170-E	Shelby	T21S, R4W S. 22	Island Fork #9 Mine	Island Fork Construction LTD, Oak Mountain Energy, LLC, U.S. Steel reserves	5/29/1998	1
B-171	Shelby	T22S, R3W S. 13, 14, 23, 24	Mary Elizabeth Mine (aka Montevallo Mine)	Montevallo Coal Mining Co.	7/8/1942	1

**ALABAMA ABANDONED COAL MINES
TUSCALOOSA COUNTY MINE MAPS**

<u>FILE</u>					<u>DATE(S)</u>	<u>NO. OF</u>
<u>ID</u>	<u>COUNTY</u>	<u>LOCATION</u>	<u>MINE NAME(S)</u>	<u>COMPANY NAME(S)</u>	<u>OF MAP(S)</u>	<u>SHEETS</u>
A-465-A	Jefferson Tuscaloosa	T20S, R6W S. 2, 3, 9, 10	Shannon Mine (underground), Shannon Strip Pits in New Castle, Blue Creek & Jagger Seams.	Black Diamond Coal Mining Co.	2/4/1980	1
A-465-B	Jefferson Tuscaloosa	T20S, R6W S. 2, 3, 10	Shannon Mine (underground), Shannon Strip Pits in New Castle, Blue Creek & Jagger Seams.	Black Diamond Coal Mining Co.	2/4/1987	1
B-172	Tuscaloosa	T19S, R8W S. 25, 36	Kellerman #17 Mine, #8 Mine, #19 Mine, #1 Mine	Twin Seam Mining Co.	7//1948	1
B-173	Tuscaloosa	T19S, R8W S. 25, 36	Kellerman #17 Mine, #19 Mine, Strip Pits	Twin Seam Mining Co.	5//1955	1
B-174	Tuscaloosa	T20S, R6W S. 18	Abernant Mine *NOTE: The latest date shown for an advancing face on the drawing is 2/13/1913. The extent to which workings were advanced after 2/13/1913 is not shown. The mine operated until 1915 (likely until about 2/1/1915).	Abernant Coal Co.	*2/13/1913	1
B-175	This file number not used. (See A-460-A)					
B-176	Tuscaloosa Jefferson	T20S, R6W S. 4, 5, 7, 8, 17, 18, 19	#1 Mine, #2 Mine, #3 Mine, #4 Mine, Jagger Slope	Yolande Coal & Coke Co.	1/20/1919 2/1/1919 1/1/1920 3/28/1928	5
B-177	Tuscaloosa Jefferson	T19S, R6W S. 22-28, 31-36 T20S, R6W S. 2-9, 17-19 T20S, R7W S. 11-15, 22-27, 35, 36	"Coal Prospecting Near Yolande and Vicinity". Davis Creek Slope, Abernant Slope, Yolande #2 Slope, Weller Mine, Connellsville Slope, Shannon Opening, Sumpter Mine	Tennessee Coal Iron & Railroad Co.	1919	1

**ALABAMA ABANDONED COAL MINES
TUSCALOOSA COUNTY MINE MAPS**

<u>FILE</u>					<u>DATE(S)</u>	<u>NO. OF</u>
<u>ID</u>	<u>COUNTY</u>	<u>LOCATION</u>	<u>MINE NAME(S)</u>	<u>COMPANY NAME(S)</u>	<u>OF MAP(S)</u>	<u>SHEETS</u>
B-178	Tuscaloosa	T21S, R7W S. 31 T21S, R8W S. 25, 36	Cedar Cove Mine, Unnamed Mine Workings. NOTE: Uncertain as to township and ranges. It is likely they are as indicated herein.	Big Sandy Coal & Iron Co.	12/31/1931	1
B-179	Tuscaloosa	T20S, R6W S. 18, 19 T20S, R7W S. 13, 24	Rockcastle #2 Mine, #3 Mine; Unnamed Mines	Davis Creek Coal & Coke Co.	1/1/1924 3/2/1927 1/26/1933	3
B-180	Tuscaloosa	T20S, R7W S. 20, 29, 31, 32	Cooper Slope Mines: Carter & Brookwood Workings, Milldale Workings. Carter Seam Workings (from South Entry off 2nd Rt. No., Milldale Seam). Brookwood Mines: #1, #6, Old #8, #9, #10, Old #10, Old #10 (Carter Seam), #12, #13, #15 thru #24, #26, #27, #29 thru #32, #34, #39, New Slope to Milldale & Carter Seams	Alabama Consolidated Coal & Iron Co. Sloss Sheffield Steel & Iron Co. The Alabama Co.	12/31/1912 3/17/1924 1/30/1925	9
B-181	Tuscaloosa	T20S, R7W S. 5, 6, 8 T20S, R8W S. 11, 12, 13, 18	Searles #5, #5 1/2, #3 1/2, & #15 Mines, Searles #2 Slope, Glendora Mine, Unnamed Mines. (See B-182)	Sloss-Sheffield Steel & Iron Co., The Alabama Co., Aetna Coal Co., Central Iron & Coal Co., Friedman & Loveman	12/31/1927 1/10/1928 11/15/1943	4
B-182	Tuscaloosa	T20S, R7W S. 5, 6, 7, 8	Aetna Mine (See map titled #2 Slope in File B-181 AND File B-184.)	Aetna Coal Co. Little Gem Coal Co.	12//1936	1
B-183	Tuscaloosa	T20S, R6W S. 19 T20S, R7W S. 24, 25	Rockcastle Mine (See B-179.)	Davis Creek Coal & Coke Co.	1/1/1917	1
B-184	Tuscaloosa	T20S, R7W S. 5, 6, 7, 8	Aetna #3 Mine (See B-182.)	Hannah & Taylor Coal Co.	1/1/1955	1

**ALABAMA ABANDONED COAL MINES
TUSCALOOSA COUNTY MINE MAPS**

<u>FILE</u>					<u>DATE(S)</u>	<u>NO. OF</u>
<u>ID</u>	<u>COUNTY</u>	<u>LOCATION</u>	<u>MINE NAME(S)</u>	<u>COMPANY NAME(S)</u>	<u>OF MAP(S)</u>	<u>SHEETS</u>
B-184-A	Tuscaloosa	T20S, R7W S. 7 - 10, 15 - 22, 27 - 30 T20S, R8W S. 10 - 15, 22 - 25	JWR #5 Mine, JWR #4 Mine (southern portions of #4 Mine) NOTE: #5 Mine sealed 1/24/2007.	Walter Energy (Jim Walter Resources, Inc.)	1/31/2006 1/31/2007 1/24/2007	3
B-185	Tuscaloosa	T20S, R7W S. 28	J.R. Pumphrey Mine	J.R. Pumphrey	3//1942	1
B-186	Tuscaloosa	T20S, R8W S. 22	Milldale Seam: Abston #1 Mine, #2 Mine, #4 Milldale Mine. Brookwood Seam: Brookwood #1 Mine, #2 Mine, Unnamed Mines.	C.L. Abston Lessor: U.S. Pipe & Foundry Co. (formerly Sloss-Sheffield Steel & Iron Co.)	1/24/1959	2
B-187	Tuscaloosa	T20S, R8W S. 22	Abston Mine (Milldale Seam)	C.L. Abston Sloss-Sheffield Steel & Iron Co.	6/20/1940	1
B-188	Tuscaloosa	T20S, R8W S. 26, 35	Avery Coal Co. Mines, Unnamed Mines	Avery Coal Co.	3/4/1949	1
B-189	Tuscaloosa	T20S, R8W S. 12	Liberty Mines, Daniel Creek Mine	Liberty Coal Co.	12/31/1923	1
B-190	Tuscaloosa	T20S, R8W S. 1, 12	Woodrow Mine, Mine #1, Mine #2, Mine #3, Mine #4	Daniels Creek Coal Co.	2/13/1923	1
B-191	Tuscaloosa	T20S, R9W S. 35	Blair Mine	Blair Coal Co., Ramsey McCormack Land Co. Gulf States Paper Co.	7//1920 10/11/1968	2
B-192	Tuscaloosa	T20S, R9W S. 35	North River #1 Mine, North River #2 Mine NOTE: * Data indicate that both #1 and #2 are located in Section 35. The map for #2 Mine dated 1/30/1969 submitted by Center Coal Co. is missing.	North River Coal Corp. Center Coal Co. Burgess Coal Co. (Winfield) NOTE: Data indicate that #2 Mine was operated by Center Coal Co. until 1/30/1969 and by Burgess Coal Co. (Winfield) during 1969-1970.	1//1964 1/1/1965	*4
B-193	Tuscaloosa	T21S, R7W S. 31	Snider Mine	Walter Snider	8/30/1941	1

**ALABAMA ABANDONED COAL MINES
TUSCALOOSA COUNTY MINE MAPS**

<u>FILE</u>					<u>DATE(S)</u>	<u>NO. OF</u>
<u>ID</u>	<u>COUNTY</u>	<u>LOCATION</u>	<u>MINE NAME(S)</u>	<u>COMPANY NAME(S)</u>	<u>OF MAP(S)</u>	<u>SHEETS</u>
B-194	Tuscaloosa	T21S, R8W S. 27	Snider Coal Co. Mine	Snider Coal Co. Hannah & Taylor Coal Co. (?)	9/13/1955	1
B-195	Tuscaloosa	T21S, R8W S. 12	Pumphrey Mine	J.R. Pumphrey	3/18/1935	1
B-196	Tuscaloosa	T21S, R8W S. 4, 5, 8	Fleetwood Mines: Old #3 Mine, #4 Mine, #5 Mine, New #4 Mine, #1 Drift, #4 Drift, #5 Drift, #8 Drift, #9 Drift, Unnamed Mine. Sloss Old Works.	Alco Coal Co.	1/1/1929	2
B-197	Tuscaloosa	T21S, R8W S. 6 T21S, R9W S. 1, 2	Gilmore Mines: #1 Mine, #2 Mine, #3 Mine, #4 Mine, #5 Mine, #6 Mine, #7 Mine, #8 Mine	Cannon-Shepherd Coal Co.	3/8/1918	1
B-198	Tuscaloosa	T21S, R9W S. 1, 2	Tidewater Mine, Old Mine (workings)	Warrior Coal Co.	1/2/1911	1
B-199	Tuscaloosa	T21S, R8W S. 6 T21S, R9W S. 1, 2	Warrior View Mines: Tidewater Old Works, Meacham Mine, Gilmore #1 thru #8 Mines	Seaboard Coal Mining Co. Seaboard Coal Corp.	4/15/1937 2//1967	2
B-200	Tuscaloosa	T21S, R9W S. 12	Lloyd Mine	A.W. Lloyd	2/22/1935	1
B-201	Tuscaloosa	T21S, R9W S. 11	Howard Mine	Howard Coal Co.	3/22/1941	1
B-202	Tuscaloosa	T21S, R9W S. 13	Sweetwater Mine	Hallman Coal Co.	1/1/1929	1
B-203	Tuscaloosa	T21S, R9W S. 13	T.R. Kennedy Coal Mine	T.R. Kennedy	2/16/1936	1
B-204	Tuscaloosa	T21S, R9W S. 2	Sexton Coal Mine	Sexton Coal Co.	6/14/1954 1954	2
B-205	Tuscaloosa	T21S, R10W S. 11, 14	Mabel Mine, Dutton Shaft, Miller Shaft	River View Coal Co. Aaron Monroe	1/1/1931 1/1/1932	2
B-206	Tuscaloosa	No Data	Black Diamond #3 Mine	Black Diamond Coal Mining Co.	4/1/1925	1

**ALABAMA ABANDONED COAL MINES
WALKER COUNTY MINE MAPS**

<u>FILE ID</u>	<u>COUNTY</u>	<u>LOCATION</u>	<u>MINE NAME(S)</u>	<u>COMPANY NAME(S)</u>	<u>DATE(S) OF MAP(S)</u>	<u>NO. OF SHEETS</u>
A-332	Jefferson Walker	T16S, R5W S. 7, 18, 19, 30, 31 T16S, R6W S. 12 - 14, 22 - 28, 34 - 36 T17S, R6W S. 1 - 3, 10 - 12	Praco #1 thru #7, #7 1/2, #8 thru #10 Mines, Colta Mine, Gamma Mine, Wegra Mine, Unnamed Mines. (See A-404, C-185, C-314)	Alabama By-Products Corp.	9/26/1958	5
A-337-A	Jefferson Walker	T16S, R6W S. 22, 27 - 29, 31 - 35 T16S, R7W S. 36 T17S, R6W 2 - 11, 15, 16 T17S, R7W S. 1	Maxine Mine - America Seam (For Pratt Seam see A-337-B. Also see C-336-A)	Alabama By-Products Corp.	11/28/1983	6
A-337-B	Jefferson Walker	T16S, R6W S. 29 - 33	Maxine Mine - Pratt Seam (For America Seam see A-337-A. Also see C-336-A)	Alabama By-Products Corp.	11/28/1983	2
C-1	This number not used					
C-2	Walker	T15S, R6W S. 7	Sulphur Springs Mine	Russell Coal & Clay	5/8/1965	1
C-3	Walker	T13S, R9W S. 32, 33 T14S, R9W S. 4	Mill Creek Mine, Unnamed Old Works	Galloway Coal Co.	1/1/1940	2
C-4	Walker	T12S, R9W S. 25, 36	Benson Mine, King & Benson Mine, Unnamed "Old Mines", McWilliams Strip Pit (Sect. 25), McWilliams Strip Pit (Sect. 36), Reid's Mine	Brookside-Pratt Mining Co.	1/1/1952	2
C-5	Walker	T12S, R9W S. 21	Nauvoo Mines, Old Workings	Nauvoo Consolidated Coal Co.	1/12/1912	1

**ALABAMA ABANDONED COAL MINES
WALKER COUNTY MINE MAPS**

<u>FILE</u>					<u>DATE(S)</u>	<u>NO. OF</u>
<u>ID</u>	<u>COUNTY</u>	<u>LOCATION</u>	<u>MINE NAME(S)</u>	<u>COMPANY NAME(S)</u>	<u>OF MAP(S)</u>	<u>SHEETS</u>
C-6	Walker	T12S, R9W S. 29	Davis Mine, Sterling #1 Mine	Shackleford Mining Co. Monro-Warrior Coal & Coke Co.	11/8/1927	1
C-7	Walker	T12S, R9W S. 28, 29	Sterling #1 Mine, #2 Mine, #3 Mine, #4 Mine. Davis Mine	Monro-Warrior Coal & Coke Co. Shackleford Mining Co.	1/1/1924	1
C-8	Walker	T12S, R9W S. 22, 23, 26, 27, 34, 35	Deepwater Black Creek #7 Mine, #8 Mine, #9 Mine. Daniel #2 Mine, Stovall Mine, Unnamed Old Workings, Deepwater Strip Mines	Brookside-Pratt Mining Co.	1/1/1949 1/21/1952	3
C-9	Walker	T12S, R9W S. 22, 23, 26, 27	Deepwater #7 Mine, #8 Mine, #9 Mine, Unnamed Old Workings	Deepwater Black Creek Coal Co.	3/6/1937	1
C-10	Walker	T12S, R9W S. 22, 27, 28	Brookside-Pratt #2 Mine, #8 Mine, #9 Mine, Unnamed Old Works, Moss-McCormack Strip Pit, Unnamed Strip Pits	Brookside-Pratt Mining Co. Moss-McCormack (sometimes spelled "McCormick")	1/1/1952	2
C-11	Walker	T12S, R9W S. 28	Nauvoo Mine	Nauvoo Coal Co.	4/5/1910	1
C-12	Walker	T12S, R9W S. 31, 32	Radiant Mine	Nauvoo Black Creek Coal Co.	6/8/1939	1
C-13	Walker	T12S, R9W S. 33	Nauvoo (?) Mine	Yarbrough Coal Co.	1/27/1913	1
C-14	Walker	T12S, R10W S. 27, 34, 35	Bonner #1& #2 Mines, Guthrie #1 thru #5 Mines, Waldon #1, #2, #2 1/2, #3 thru #8 Mines, Whitson #1 Mine.	C.B. Guthrie, Bonner, Waldon, Whitson Coal Co., Tennessee Coal Iron & Railroad Co.	11/10/1948	1
C-15	Walker	T13S, R4W S. 31	Headrick Mine	W.P. Headrick	1/1939	1
C-16	Walker	T13S, R4W S. 31 T14S, R4W S. 6 T14S, R5W S. 1	Headrick Mine, Empire Mine	W.P. Headrick DeBardeleben Coal Corp	3/11/1949	1

**ALABAMA ABANDONED COAL MINES
WALKER COUNTY MINE MAPS**

<u>FILE</u>					<u>DATE(S)</u>	<u>NO. OF</u>
<u>ID</u>	<u>COUNTY</u>	<u>LOCATION</u>	<u>MINE NAME(S)</u>	<u>COMPANY NAME(S)</u>	<u>OF MAP(S)</u>	<u>SHEETS</u>
C-17	Walker	T13S, R5W S. 36	Robbins Mine (See C-18 & C-67)	Mack Robbins	4/25/1941 4/5/1942	2
C-18	Walker	T13S, R5W S. 36	Phillips Mine, Robbins Mine, #1 Mine, #2 Mine. (See C-17 & C-67)	Phillips & Robbins Farlon Phillips Mack Robbins	1/5/1939	1
C-19	Walker	T13S, R5W S. 33, 34 T14S, R5W S. 3, 4, 9, 10	Clarke Hollow Mine (Sipsey Mine)	DeBardeleben Coal Corp.	12/30/1950	3
C-20	Walker	T13S, R6W S. 7, 8	Sunlight Mine, Sunlight #1 Strip Mine	I.O. Drewery Contracting Co. (sometimes spelled "Drewry")	1922 3/14/1923 1929	3
C-21	Walker	T13S, R8W S. 13	#1 thru #4 Mines	Manchester Coal Co. Pratt Fuel Corp	9/10/1931	1
C-22	Walker	T13S, R8W S. 34, 35	Parker, Brown, & Harten Mine, Old Gamble Mine (See C-28)	Parker, Brown & Harten Coal Co.	5/9/1957 1/27/1958	2
C-23	Walker	T13S, R8W S. 34 T14S, R8W S. 3	Jim Phillips Mine, TCI Old Works	Jim Phillips, Tennessee Coal Iron & Railroad Co., Boshell(?)	9/18/1923	1
C-24	Walker	T13S, R8W S. 35	J.R. Kilgore's Mine, Old Gamble Mine	Kilgore Coal Co. J.R. Kilgore	c. 1936	1
C-25	Walker	T13S, R8W S. 34	Kilgore Coal Co. Mine	Kilgore Coal Co. J.R. Kilgore	1/29/1938	1
C-26	Walker	T13S, R8W S. 35 T14S, R8W S. 2, 3	Gamble Mines: #4 thru #7 Mines, Dark Hollow Slope, Wilson Hill Workings, Unnamed (UG) Workings, Strip Pits. (See C-27)	Alabama By-Products Corp	1924(?) 1/1/1924	3
C-27	Walker	T13S, R8W S. 34, 35 T14S, R8W S. 1, 2, 3	Gamble Mines: Brakefield & Smith Ursey Workings, Wilson Hill Workings, Lovett Workings, Gus Bates Opening. (See C-26)	Alabama By-Products Corp.	2/2/1927	3

**ALABAMA ABANDONED COAL MINES
WALKER COUNTY MINE MAPS**

<u>FILE ID</u>	<u>COUNTY</u>	<u>LOCATION</u>	<u>MINE NAME(S)</u>	<u>COMPANY NAME(S)</u>	<u>DATE(S) OF MAP(S)</u>	<u>NO. OF SHEETS</u>
C-28	Walker	T13S, R8W S. 34, 35	Parker Brown & Harten Mine, Old Gamble Mine. (See C-22)	Parker, Brown & Harten, Parker, Harten & Capelton	2/27/1960 1/7/1967	2
C-29	Walker	T13S, R8W S. 19	Marylee Coal Mining Co. Mine (near Saragossa)	Marylee Coal Mining Co.	1/19/1924	1
C-30	Walker	T13S, R9W S. 6	Mill Creek Mine, Unnamed Mines	Little Creek Mining Co.	3/25/1981	1
C-31	Walker	T13S, R9W S. 5, 6	Mill Creek Mine, Unnamed Mines	Southern Consolidated Coal, Inc.	5/25/1982(?)	1
C-32	Walker	T13S, R9W S. 6, 7, 18, 19 T13S, R10W S. 12, 13, 24	Hope Mine Drifts: Hope #2, #3, #4A, #4B, #4C, #4D Drifts. Oscar McGough Mine, Unnamed Drift Mines. Mary Lee Seam Drift Mines: #7, #22-A, #22-B, #22-C Drifts. Mine #6 Drift (Jagger), Strip Pits (Mary Lee).	Galloway Coal Mining Co., Victory Coal Co.	3/19/1947 3/10/1948	2
C-33	Walker	T13S, R9W S. 9, 16	Jagger #2, #3, #4 & #7 Mines, Strip Pit	Pratt Fuel Corp	3/31/1926 3/1/1927 2/21/1931	3
C-34	Walker	T13S, R9W S. 7, 18, 19 T13S, R10W S. 12, 13, 25, 36	Galloway #12, #13, #14, #16, #17, & #18 Mines.	Galloway Coal Co.	1/15/1919 1/26/1921 1/31/1925	4
C-35	Walker	T13S, R9W S. 19	Mary Lee Drift Mine, Drift #1 & #2 Mines, #17 Mine.	Brown & Kropp Mining Co.	3/17/1924	1
C-36	Walker	T13S, R9W S. 19	Mary Lee Mine, Jagger Mine, Hub Mine, Pierce's Push Mine, O'Rear's Mine, Smith Strip Pit	Carbon Hill Consolidated Coal Co.	1/19/1923 8/5/1925(?)	1
C-37	Walker	T13S, R9W S. 18, 19 T13S, R10W S. 13, 24	Mary Lee Seam: #7, #22-A, #22-B, #22-C Drift Mines. Jagger Seam: #6 Drift Mine. Mary Lee Seam: Strip Pits. NOTE: *Mines abandoned July 1948.	Galloway Coal Mining Co., Victory Coal Co.	*3/17/1949	1

**ALABAMA ABANDONED COAL MINES
WALKER COUNTY MINE MAPS**

<u>FILE</u>					<u>DATE(S)</u>	<u>NO. OF</u>
<u>ID</u>	<u>COUNTY</u>	<u>LOCATION</u>	<u>MINE NAME(S)</u>	<u>COMPANY NAME(S)</u>	<u>OF MAP(S)</u>	<u>SHEETS</u>
C-38	Walker	T13S, R9W S. 20, 31, 32	Warrior River #2 & #3 Mines, Jagger #2, #3, & #7 Mines, Brookside-Pratt Strip Pits	Brookside-Pratt Mining Co.	2/11/1925 2/7/1930	2
C-39	Walker	T13S, R9W S. 31, 32 T14S, R9W S. 4, 5, 6, 8	Warrior River Mine (includes Projection of Rock Tunnel and Slope)	Brookside-Pratt Mining co.	1/1/1952	3
C-40	Walker	T13S, R9W S. 31, 32 T14S, R9W S. 5, 6	Warrior River Mine Projection of Rock Tunnel and Slope	Brookside-Pratt Mining Co.	3/1/1954	1
C-41	Walker	T13S, R9W S. 28, 29, 32, 33	Chickasaw Mine, Unnamed Mines	Republic Coal Co.	3/8/1909 2/9/1911 1/3/1916	3
C-42	Walker	T13S, R9W S. 29, 30, 31, 32	Great Elk Mine	Great Elk Coal Co.	1/26/1918	1
C-43	Walker	T13S, R9W S.30, 31	Carbon Hill Mine	Carbon Hill Mining Co.	1/29/1915	1
C-44	Walker	T13S, R9W S. 27, 28	Pocahontas Mine, Chickasaw Mine	American Coal Corp., Tennessee Coal Iron & Railroad Co., Galloway Coal Co.	10/1912	1
C-45	Walker	T13S, R9W S. 27, 34, 35	Wesley Estus Mine (strip pits), Unnamed Mine (underground) (See C-46)	Kershaw Mining Co., Wesley Estus, Tennessee Coal Iron & Railroad Co.- Lessor	3/4/1954	1
C-46	Walker	T13S, R9W S. 34, 35	Cedrom Mine (strip), Unnamed Mine (underground) (See C-45)	Kershaw Mining Co., Tennessee Coal & Iron Div. of USS	2/23/1955	1
C-47	Walker	T13S, R10W, S. 25, 26	Carbon Hill Mine (aka Bynon Mine)	Thomas Creek Coal Co.	2/9/1929	1

**ALABAMA ABANDONED COAL MINES
WALKER COUNTY MINE MAPS**

<u>FILE ID</u>	<u>COUNTY</u>	<u>LOCATION</u>	<u>MINE NAME(S)</u>	<u>COMPANY NAME(S)</u>	<u>DATE(S) OF MAP(S)</u>	<u>NO. OF SHEETS</u>
C-48	Walker	T13S, R9W S. 7, 18, 19 T13S, R10W S. 12, 13, 14, 23, 24	Galloway #2, #4, #5, #6, #10, #10 1/2 Mines & #6 Drift; Townley & Mumphrey Mine, Self Mine, Smith Mine, Yarbrough Mine, Studdard Mine.	Galloway Coal Co.	1/1/1916	3
C-49	Walker	T13S, R10W S. 10, 11	Central Coal Co.'s Mine, Jagger Creek Fuel Co.'s Mine	Central Coal Co., Jagger Creek Fuel Co.	6/3/1923	1
C-50	Walker	T13S, R10W S. 12, 13, 14, 23, 24	Hope Mine, Strip Pits	Galloway Coal Co.	3/31/1952	1
C-51	Walker Fayette	T13S, R10W S. 25, 26, 35, 36 T14S, R10W S. 1, 2	Galloway #11 Mine, Thomas Creek Coal Co. Jagger Seam Mine	Galloway Coal Co., Thomas Creek Coal Co.	3/10/1935	2
C-52	Walker	T13S, R10W, S. 11, 12	Carbon Hill Coal #3 Slope, Galloway #3 Mine, Old #3 Mine, Alabama Coal Co.'s Mine	Carbon Hill Coal & Coke Co. Galloway Coal Co. Alabama Coal Co.	1/31/1916	1
C-53	Walker	T13S, R10W S. 24	Carbon Hill #7 Mine	Galloway Coal Co.	1/26/1914	1
C-54	Walker	T14S, R4W (?) S. (?)	Owens Mines: #1 thru #5 Mines, #5 1/2, #6, #7, #7 1/2, #8 & #8 1/2 Mines. #1 Mine: Oscar Owens-Operator #3 Mine: Ed Bowens-Operator #4 Mine: John Reeves-Operator #6 Mine: Winfred Owens-Operator #7 Mine: Geo. Bradford-Operator #7 1/2 Mine: Geo. Bradford-Operator #8 Mine: Gid Norris-Operator	Owens Mines (Empire, AL)	3/8/1941	1
C-55	Walker	T14S, R4W S. 5	Ed Rollo #1 Mine	Ed Rollo	10/8/1953	1

**ALABAMA ABANDONED COAL MINES
WALKER COUNTY MINE MAPS**

<u>FILE</u>	<u>COUNTY</u>	<u>LOCATION</u>	<u>MINE NAME(S)</u>	<u>COMPANY NAME(S)</u>	<u>DATE(S)</u> <u>OF MAP(S)</u>	<u>NO. OF</u> <u>SHEETS</u>
C-56 2 folders	Walker	T14S, R4W S. 5, 6, 7 T14S, R5W S. 1, 2, 3, 10, 11, 12	DeBardeleben Empire Mines (partial map, one sheet missing). DeBardeleben #23 Mine (location not shown).	DeBardeleben Coal Corp.	1945	5
C-57	Walker	T14S, R4W S. 6, 7	#1 & #2 Mines. Empire Mine Old Works, Strip Pit Bank.	C.L. Watson Coal Co., Winfred Owens, Carl Crapps	3/19/1964	1
C-58	Walker	T14S, R4W S. 6, 7	Winfred Owens Mine, Empire Mine Old Works, Strip Pit Bank	Winfred Owens	1/5/1959	1
C-59	Walker	T14S, R4W S. 7	Rollo & Headrick #7 Mine	Rollo & Headrick	1/5/1959	1
C-60	Walker	T14S, R4W S. 7	Watson & Headrick #7 Mine, #8 Mine, Strip Pit Bank, Empire Mine Old Works	Watson & Headrick Coal Co.	1/22/1962 1/29/1963	2
C-61	Walker	T14S, R4W S. 17	Roberts #1 thru #5 Mines	J.N. Roberts Truck Mines	1/1/1936	1
C-62	Walker	T14S, R5W(?) S. 25	#2 Mine, #4 Mine (may have aka Bryson Mine), Old Works	Northside Coal Co. (may have sometimes been spelled "North Side")	1/23/1936	1
C-63	Walker	T14S, R4W S. 6	Drummond Mine, Oneal & Drummond Mine, Headrick & Earley Mine	Heman & John Drummond, Oneal & Drummond, Headrick & Earley	1/23/1936 2/26/1941	2
C-64	Walker	T14S, R4W S. 6	Heman & John Drummond Mines, H.E. Drummond Mines	Heman & John Drummond, H.E. Drummond	1/2/1943	2
C-65	Walker	T14S, R5W S. 35	Tucker Hollow Mines: Alex Clark, J.N. Bethel, N.M. Tate, M. Glover, Frank Wilson, Will Murray #5, D.D. Cupps, Leno Cupps, B.F. Cupps #13, Ted Mauldin, Robert Headrick, H.F. White, Berten Hannon #11, N.M. Keeton, Blane #1 & #12, Jan Bridgman #2. (See C-66)	Alex Clark, J.N. Bethel, N.M. Tate, M. Glover, Frank Wilson, Will Murray, D.D. Cupps, Leno Cupps, B.F. Cupps, Ted Mauldin, Robert Headrick, H.F. White, Berten Hannon, N.M. Keeton, Blane, Jan Bridgman. NOTE: Check the map for variations in spelling.	No Data	1

**ALABAMA ABANDONED COAL MINES
WALKER COUNTY MINE MAPS**

<u>FILE</u>					<u>DATE(S)</u>	<u>NO. OF</u>
<u>ID</u>	<u>COUNTY</u>	<u>LOCATION</u>	<u>MINE NAME(S)</u>	<u>COMPANY NAME(S)</u>	<u>OF MAP(S)</u>	<u>SHEETS</u>
C-66	Walker	T14S, R5W S. 35	Tucker Hollow Mines: Alex Clark, J.N. Bethel, N.M. Tate, M. Glover, Frank Wilson, Will Murray #5, D.D. Cupps, Leno Cupps, B.F. Cupps #13, Ted Mauldin, Robert Headrick, H.F. White, Berten Hannon #11, N.M. Keeton, Blane #1 & #12, Jan Bridgman #2, F. Ray #19, Jess Dye #20. (See C-65)	Alex Clark, J.N. Bethel, N.M. Tate, M. Glover, Frank Wilson, Will Murray, D.D. Cupps, Leno Cupps, B.F. Cupps, Ted Mauldin, Robert Headrick, H.F. White, Berton Hannon, N.M. Keeton, Blane, Jan Bridgman, F. Ray, Jess Dye. NOTE: Check the map for variations in spelling.	4/4/1941	2
C-67	Walker	T13S, R5W S. 36	Phillips Mine #1 (?) (See C-17 & C-18)	Farlan Phillips	1940	1
C-68	Walker	T14S, R5W S. 1	Rollo & Headrick #5 Mine, (Ervin & Rollo #5 Mine), Empire Mine Old Works	Rollo & Headrick, Ervin & Rollo	5/7/1957	1
C-69	Walker	T14S, R5W S. 1	Troy L. Bowen Mine (Mack Robbins Mine)	Troy L. Bowen, Mack Robbins DeBardeleben Coal Corp.	7/13/1954	1
C-70	Walker	T14S, R5W S. 1	Mack Robbins Mine, Empire Mine	Mack Robbins, Debardeleben Coal Corp.	4/5/1949	1
C-71	Walker	T14S, R5W S. 3	Watson #3 Mine, Goldsmith #2 & #3 Mines, Old Sipsey Mine	Lloyd Watson, D. Goldsmith & O. Goldsmith, DeBardeleben Coal Corp.	3/7/1956	1
C-72	Walker	T14S, R5W S. 31, 32	Tillman Phillips Mine, George Phillips Mines, Unnamed Old Works	J. Tillman Phillips, George Phillips	4/13/1949	1
C-73	Walker	T14S, R5W S. 3	Rollo #3 & #4 Mines, Old Sipsey Mine, Bank of Old Strip Pit	J.E. Rollo	1/19/1950	1
C-74	Walker	T14S, R5W S. 5	Willoughby & McClendon's Mine, Arnold Argo's Mine	Argo & Wade, Arnold Argo, F.I. Drummond, Ed Pledger, Willoughby & McClendon	3/27/1939	1
C-75	Walker	T14S, R5W S. 9, 10	Shaneyfelt Mine, Unnamed Old Works	F.A. Shaneyfelt	5/6/1954	1

**ALABAMA ABANDONED COAL MINES
WALKER COUNTY MINE MAPS**

<u>FILE</u>					<u>DATE(S)</u>	<u>NO. OF</u>
<u>ID</u>	<u>COUNTY</u>	<u>LOCATION</u>	<u>MINE NAME(S)</u>	<u>COMPANY NAME(S)</u>	<u>OF MAP(S)</u>	<u>SHEETS</u>
C-76	Walker	T14S, R5W S. 10, 32 T15S, R5W S. 5	A.J. Roberts Mine, A.J. Roberts #2 Mine, Abandoned #1 & #2 Mines, Unnamed Old Works	A.J. Roberts	1/6/1949 3/7/1956	2
C-77	Walker	T14S, R5W S. 11	Ed Rollo #2 Mine, Rollo & Headrick Mine, Unnamed Old Works	Ed Rollo, Rollo & Headrick	6/8/1954	1
C-78	Walker	T14S, R5W S. 15	Rollo #1 & #2 Mines, Old Sipsey Mine, Cooley's Mine, Bank of Strip Pit	J.E. Rollo (?) Ervin Rollo (?)	4/14/1949	1
C-79	Walker	T14S, R5W S. 32	Alton Phillips #2, #3, & #4 Mines, Hull Mine, Unnamed Old Works	Alton Phillips	3/26/1957	1
C-80	Walker	T14S, R5W S. 11	Rollo & Headrick #1 & #6 Mines, Unnamed Old Works	Rollo & Headrick	1/22/1957	1
C-81	Walker	T14S, R5W S. 12	Owens #2, #3, & #4 Mines, Old Empire #6 & #7 Mines, Empire Mine Old Works	Arthur Owens, DeBardeleben Coal Corp.	12/31/1948	1
C-82	Walker	T14S, R5W S. 13, 24	Ratcliff & Tubbs Mine, Empire #1 Mine	Ratcliff & Tubbs, DeBardeleben Coal Corp.	5/9/1949	1
C-83	Walker	T14S, R5W S. 14, 15	Ervin Rollo #2 & #4 Mines, Unnamed Old Works (Empire Mine ?)	Ervin Rollo, DeBardeleben Coal Corp.	1/1/1955	1
C-84	Walker	T14S, R5W S. 15	Rollo & Headrick #3 Mine, Empire Mine Old Works	Rollo & Headrick, Ervin Rollo, W.L. Capps, DeBardeleben Coal Corp.	12/28/1955	1
C-85	Walker	T14S, R5W S. 15	Winfred Owens Mine, Old Empire Mine, Bank of Strip Pit	Winfred Owens (sometimes spelled "Winford"), DeBardeleben Coal Corp.	3/1/1956	1
C-86	Walker	T14S, R5W S. 15	Cooley #1, #2, & #4 Wagon Mines	Cooley Coal Co., G. Cooley Lumber Co.	12/31/1940	1

**ALABAMA ABANDONED COAL MINES
WALKER COUNTY MINE MAPS**

<u>FILE</u>					<u>DATE(S)</u>	<u>NO. OF</u>
<u>ID</u>	<u>COUNTY</u>	<u>LOCATION</u>	<u>MINE NAME(S)</u>	<u>COMPANY NAME(S)</u>	<u>OF MAP(S)</u>	<u>SHEETS</u>
C-87	Walker	T14S, R5W S. 9, 11, 12, 15, 16, 26	Manasco & Stewart Mine, Cairns & Levan Mine, Old Sipsey Mine, York's Mine, Old Empire Mine, Trimble #1 & #2 Mines, Cooley & Trimble Mine, Wallace & Defore Mine, Goldsmith Mine, Rollo's Mine, Watson's Mine, Butler's Mine, Stone & Pugh Mine, Old Fies Drift Mine	Cairns & Levan, E.M. Cairns, DeBardeleben Coal Corp., Manasco & Stewart, O.C. York, J.N. Trimble (sometimes spelled "Tremble"), Cooley & Trimble, Rollo, Goldsmith, Wallace & Defore, L.O. Wallace, L.L. Watson, Stone & Pugh, Fred Butler, Fies.	1/1/1949 1/3/1949 1/5/1949 1/25/1949 3/15/1949 3/17/1949	8
C-88	Walker	T13S, R5W S. 33, 34 T14S, R5W S. 3, 4, 9, 10	Sipsey Mine (sometimes called Clarke Hollow Mine which is sometimes spelled "Clark"), Unnamed Old Works	DeBardeleben Coal Corp.	4/29/1952	3
C-89	Walker	T14S, R5W S. 22	Byrd Cole Mine (formerly Cooley #3 Mine).	Byrd, Cole (likely C.B. Cole), Cooley	3/30/1940	1
C-90	Walker	T14S, R5W S. 20, 21	Magbee Bend Mine	Contract Augering Services, Inc.	2/28/1992 4/21/1994	2
C-91	Walker	T14S, R5W S. 21	Argo & Wade Mine, Harris & Marsh Mine, Ed Pledger Mine	Argo & Wade, Harris & Marsh, Ed Pledger	2/20/1941	1
C-92	Walker	T14S, R5W S. 21	E.T. Clark Mine (formerly Lloyd Watson Mine), Ted Phillips Mine	E.T. Clark, Ted Phillips	1/6/1959	1
C-93	Walker	T14S, R5W S. 21, 22, 23, 27, 28	G.M. Phillips #1, #2, #3, & #4 Mines, Lloyd Watson Mine, Empire #3 Mine Old Works	G.M. Phillips Coal Co., Lloyd Watson	1/3/1964 6/30/1964	3

**ALABAMA ABANDONED COAL MINES
WALKER COUNTY MINE MAPS**

<u>FILE</u>					<u>DATE(S)</u>	<u>NO. OF</u>
<u>ID</u>	<u>COUNTY</u>	<u>LOCATION</u>	<u>MINE NAME(S)</u>	<u>COMPANY NAME(S)</u>	<u>OF MAP(S)</u>	<u>SHEETS</u>
C-94	Walker	T14S, R5W S. 21, 22, 27, 28, 33, 34 T15S, R5W S. 4	Yarbrough: Empire #3 Mine, Phillips Mine, Watson Mine, Old Dilworth Mine (sometimes spelled "Dillworth"), Old Hull Mine (M.L. Seam), Old Sumiton Mine (Black Creek Seam). NOTE: The 4th sheet of the map showing the SE portion of Empire #3 (including much of the workings in Section 34) is missing from this file. (See C-100, C-103, & C-109)	Yarbrough Coal Co., Phillips, Watson	7/29/1964	3
C-95	Walker	T14S, R5W S. 21	G.M. Phillips #1, #2, & #3 Mines, Watson's Mine, Trimble Mine (?), Trimble Phillips Bottom Mine, Old Phillips Mine	G.M. Phillips Coal Co., Watson, Trimble & Phillips (sometimes spelled "Tremble")	3/18/1958	2
C-96	Walker	T14S, R5W S. 21	Watson #1 Mine (formerly E.T. Clark Mine formerly Lloyd Watson Mine), Ted Phillips Mine	Lloyd Watson, E.T. Clark, Ted Phillips	1/12/1960 1/31/1960 1/23/1962 1/30/1963 1/23/1964 6/30/1964	6
C-97	Walker	T14S, R5W S. 21	G.M. Phillips #3 Mine (formerly Trimble Phillips Bottom Mine)	G.M. Phillips Coal Co., Trimble & Phillips (sometimes spelled "Tremble")	2/1/1956	1
C-98	Walker	T14S, R5W S. 21	Lloyd Watson #1 Mine, Ted Phillips Mine	Lloyd Watson Coal Co., Ted Phillips	3/24/1958	1
C-99	Walker	T14S, R5W S. 3	Lloyd Watson #2 Mine	Lloyd Watson Coal Co.	1/31/1961	1

**ALABAMA ABANDONED COAL MINES
WALKER COUNTY MINE MAPS**

<u>FILE</u>					<u>DATE(S)</u>	<u>NO. OF</u>
<u>ID</u>	<u>COUNTY</u>	<u>LOCATION</u>	<u>MINE NAME(S)</u>	<u>COMPANY NAME(S)</u>	<u>OF MAP(S)</u>	<u>SHEETS</u>
C-100	Walker	T14S, R5W S. 22	Truck Mines in Jacks Branch Hollow: Howard Phillips #1 Mine, Phillips #2 Mine, Clark #1 & #2 Mines, Mitchell #2 #3, & #4 Mines, Old Dilworth Mine Workings (sometimes spelled "Dillworth"). (See C-103 & C-109)	Howard Phillips, V.C. Clark, Mitchell	4/12/1939	1
C-101	Walker	T14S, R5W S. 22	Myers Mine, Dilworth Mine (sometimes spelled "Dillworth").	Myers	2/22/1941	1
C-102	Walker	T14S, R5W S. 22	Woods Mine	W.D. Hale Co.	3/16/1940	1
C-103	Walker	T14S, R5W S. 22	Truck Mines in Jacks Branch Hollow: Clark #1 & #2 Mines, Mitchell #2, #3, & #4 Mines, Howard Phillips #1 Mine, Phillips #2 Mine, Old Dilworth Mine (sometimes spelled "Dillworth"). (See C-100 and C-109)	V.C. Clark, Howard Phillips, Mitchell	4/12/1939	1
C-104	Walker	T14S, R5W S. 22	C.B. Cole Mines	C.B. Cole	3/30/1940	1
C-105	Walker	T14S, R5W S. 15, 22	Aycock Wagon Mines	O.L. Pugh, John Aycock	1936	1
C-106	Walker	T14S, R5W S. 22	Mitchell & Aaron Wagon Mines	Mitchell & Aaron	1/23/1936	1
C-107	Walker	T14S, R5W S. 22	Davis Mine, Unnamed Old Works	J.W. Davis	6/21/1956	1
C-108	Walker	T14S, R5W S. 22	Truck Mines in Jack's Branch Hollow: Mitchell #2, #3, & #4 Mines, Clark #1 & #2 Mines, Old Dilworth Mine (sometimes spelled "Dillworth"). (See C-100, C-103 and C-109)	Mitchell, V.C. Clark	3/26/1940 3/17/1941	2
C-109	Walker	T14S, R5W S. 22, 27	Dilworth Mine (sometimes spelled "Dillworth")	Sipsey Coal Mining Co.	4/1931	1

**ALABAMA ABANDONED COAL MINES
WALKER COUNTY MINE MAPS**

<u>FILE</u>					<u>DATE(S)</u>	<u>NO. OF</u>
<u>ID</u>	<u>COUNTY</u>	<u>LOCATION</u>	<u>MINE NAME(S)</u>	<u>COMPANY NAME(S)</u>	<u>OF MAP(S)</u>	<u>SHEETS</u>
C-110	Walker	T14S, R5W S. 23	Ed Levan #5 Mine, A.J. Roberts Mine	Levan Coal Co., A.J. Roberts	10/4/1957	1
C-111	Walker	T14S, R5W S. 3, 10, 23, 26	Ed Levan #1 & #2 Mines, Old Sipsey Mine, Davidson's Old Mine, Wallace & Wallace Mine, Empire #3 Mine, Old Empire #3 Mine.	Levan Coal Co., DeBardeleben Coal Corp., Wallace & Wallace, Davidson	1/17/1956 4/15/1956	2
C-112	Walker	T14S, R5W S. 23	Roberts #1 Mine, Old Empire Mine, Cook's #1 Mine, Truck Mine	A.J. Roberts Coal Co. Cook Coal Co.	2/7/1961	1
C-113	Walker	T14S, R5W S. 23, 26	Cook #1 & #2 Mines, Roberts #1 Mine, Empire #3 Mine, Unnamed Old Works	Cook Coal Co. A.J. Roberts Coal Co.	5/14/1961 6/30/1964	2
C-114	Walker	T14S, R5W S. 23, 26, 27	A.J. Roberts #2 Mine (formerly J.W. Early #1 Mine and formerly Drummond and Williams Empire Mine), Empire #3 Mine.	A.J. Roberts Coal Co. J.W. Early Coal Co. Drummond and Williams	6/30/1964	1
C-115	Walker	T14S, R5W S. 25	Henson #2 Mine, Rice Mine	W.P. Rice, B.A. Rouse	3/21/1939	1
C-116	Walker	T14S, R5W S. 26, 27	Empire Mine, Empire #3 Mine (See C-114)	Drummond & Williams DeBardeleben Coal Corp.	5/6/1954	1
C-117	Walker	T14S, R5W S. 26, 35	Taft Mine, Empire #3 Mine, Unnamed Mine Old Works	William Taft	1/7/1959	1
C-118	Walker	T14S, R5W S. 28, 29	Roberts Mine, Ted Phillips Mine, Unnamed Old Works	Roberts Coal Co. Ted Phillips	12/19/1965 1/3/1967	2
C-119	Walker	T14S, R5W S. 28, 29	Black Creek Coal #1 & #2 Mines, Old Works Ted Phillips Mine (See C-120)	Black Creek Coal Co. Ted Phillips Jake Phillips	1/1/1948	1
C-120	Walker	T14S, R5W S. 28, 29	Black Creek Coal #1 & #2 Mines, Old Works Ted Phillips Mine (See C-119)	Black Creek Coal Co. Ted Phillips Jake Phillips	2/12/1958	1
C-121	Walker	T14S, R5W S. 31, 32 T15S, R5W S. 5, 6, 7, 8	Hull Mine, Kershaw #5 Mine, Unnamed Old Works (See C-122, C-124, C170)	DeBardeleben Coal Corp.	2/15/1946	3

**ALABAMA ABANDONED COAL MINES
WALKER COUNTY MINE MAPS**

<u>FILE</u>					<u>DATE(S)</u>	<u>NO. OF</u>
<u>ID</u>	<u>COUNTY</u>	<u>LOCATION</u>	<u>MINE NAME(S)</u>	<u>COMPANY NAME(S)</u>	<u>OF MAP(S)</u>	<u>SHEETS</u>
C-122	Walker	T14S, R5W S. 31, 32 T15S, R5W S. 5, 6, 7, 8, 17	Hull Mine, Kershaw #5 Mine, Unnamed Old Works (See C-121)	DeBardeleben Coal Corp.	12/30/1948	2
C-123	Walker	T14S, R5W S. 28	Cordal Creek Mines (sometimes spelled "Cordall")	George Phillips	1/23/1936 4/18/1938	2
C-124	Walker	T14S, R5W S. 33 T15S, R5W S. 4	Ben Gilbert #6 & #7 Mines (See C-121, C-170)	Ben Gilbert Coal Co.	3/1957	1
C-125	Walker	T14S, R5W S. 31 T14S, R6W S. 36 T15S, R5W S. 6 T15S, R6W S. 1, 12	Pratt Fuel #6 & #7 Mines, Lower #6 Mine, #10 Mine, #14 Mine, #7 Preparation Plant	Pratt Fuel Corp.	2/23/1932	2
C-126	Walker	T14S, R5W S. 25, 26, 35	Rice Mines: Preston Rice, Layton, Kerney, Tumbrello & Rice #3 Portal. NOTE: There appears to be a discrepancy between the mine locations shown on this map and the locations shown on the map in File C-127. (See C-127)	Preston Rice, W.P. Rice, Layton, Kerney, Ledbetter, Tumbrello & Rice	4/9/1952	1
C-127	Walker	T14S, R5W S. 25, 26, 35	Rice Mines: Preston Rice, Layton, Kerney, Tumbrello & Rice #3 Portal. NOTE: There appears to be a discrepancy between the mine locations shown on this map and the locations shown on the map in File C-126. (See C-126)	Preston Rice, W.P. Rice, Layton, Kerney, Ledbetter, Tumbrello & Rice	1940 1/31/1941	2
C-128	Walker	T14S, R5W S. 35	W.P. Rice Mines (See C-126 & C-127)	W.P. Rice	3/23/1954 3/2/1957	2

**ALABAMA ABANDONED COAL MINES
WALKER COUNTY MINE MAPS**

<u>FILE ID</u>	<u>COUNTY</u>	<u>LOCATION</u>	<u>MINE NAME(S)</u>	<u>COMPANY NAME(S)</u>	<u>DATE(S) OF MAP(S)</u>	<u>NO. OF SHEETS</u>
C-129	Walker	T14S, R5W S. 36 (?)	Henson #3, #4, & #6 Mines (See C-130)	Joe Click	4/12/1941	1
C-130	Walker	T14S, R5W S. 36 (?)	Henson #3, #4, & #6 Mines (See C-129)	J.W. Davis	4/15/1941	1
C-131	Walker	T14S, R6W S. 27	Naromore Coal Co. Mine	Naromore Coal Co. (also spelled "Naramore")	1/1/1949	1
C-132	Walker	T14S, R6W S. 29	Odom #1 Mine	Odom Coal Co.	1948	1
C-133	Walker	T14S, R6W S. 29	Jim Daniel's Mine	J.C. Daniel	1/31/1936 4/20/1941	2
C-134	Walker	T14S, R6W S. 32	Barton and Lang Coal Co. Mine	Barton and Lang Coal Co.	1948	1
C-135	Walker	T14S, R6W S. 33	Riceton Mine, Old Strip Pit	Riceton Mining Co., Russell Coal & Clay Co.	5/8/1965 1/17/1966	2
C-136	Walker	T14S, R6W S. 34	Earnest and Miller Mine	Earnest and Miller Coal Co.	6/9/1949	1
C-137	Walker	T14S, R7W S. 12	J.M. Millwood & Sons Mine	J.M. Millwood & Sons	3/1/1935	1
C-138	Walker	T14S, R7W S. 12	Steelman Coal Co. Mine	Steelman Coal Co., M.J. Steelman	3/1/1935	1
C-139	Walker	T14S, R7W S. 19	Childers Mine	S.J. Childers & Son, T.M. Childers	5/13/1927	1
C-140	Walker	T14S, R7W S. 19	Amos Roberts Mine	Amos Roberts	No Data	1
C-141	Walker	T14S, R7W S. 29, 30, 31, 32	Calumet #2 Mine (See C-144 & C-145)	Brilliant Coal Co.	2/28/1945	2
C-142	Walker	T14S, R7W S. 27, 28	Norvel Mines	Gold Creek Coal Co.	1/2/1913	1
C-143	Walker	T14S, R7W S. 31, 32, 33 T15S, R7W S. 4, 5, 6, 8, 9	Bankhead Mine, #1 Mine, #2 Mine, Calumet Mine Workings	Consolidated Coal Co., Cane Creek Coal Mining Co., Railway Fuel Co.	1/1/1949	8

**ALABAMA ABANDONED COAL MINES
WALKER COUNTY MINE MAPS**

<u>FILE</u>					<u>DATE(S)</u>	<u>NO. OF</u>
<u>ID</u>	<u>COUNTY</u>	<u>LOCATION</u>	<u>MINE NAME(S)</u>	<u>COMPANY NAME(S)</u>	<u>OF MAP(S)</u>	<u>SHEETS</u>
C-144	Walker	T14S, R7W S. 29, 30, 31, 32 T15S, R7W S. 5, 6	Calumet Mines, Bankhead Mines, (See C-141 & C-145)	Brilliant Coal Co.	1/1/1951 1/1/1952	2
C-145	Walker	T14S, R7W S. 29, 32	Calumet Mine, Bankhead Mine (See C-141 & C-144)	Brilliant Coal Co.	12/23/1953	1
C-146	Walker	T14S, R8W S. 5, 6, 7, 8	Holly Grove #15 Mine, Drift 15-A, Drift 15-B	Galloway Coal Co.	2/12/1929	2
C-147	Walker	T14S, R8W S. 5, 6, 7, 8	Taylor (Holly Grove) Mine, No. 2 Mine. Stripped Areas: Mary Lee Strip, Jagger Strip	Galloway Coal Co., Jagger Coal Co., Tennessee Coal Iron & Railroad Co.	2/4/1947	1
C-148	Walker	T14S, R8W S. 7, 18 T14S, R9W S. 13	Townley #2 Mine	Corona Coal Co. successor to Birmingham Fuel Co.	1/31/1921	1
C-149	Walker	T14S, R8W S. 14	Robert Moon Mine	Moon Coal Co.	5/12/1958	1
C-150	Walker	T14S, R8W S. 7, 18, 19 T14S, R9W S. 12, 13, 24	Townley Mine	DeBardeleben Coal Corp.	1/1/1939	2
C-151	Walker	T14S, R8W S. 6, 7	Bank Mines at Holly Grove: Jagger Strip Pit, Mary Lee Strip Pit. Underground Mines: Mine #15, Drifts #2 thru #5. (See C-147, C-152)	Galloway Coal Co.	1/3/1931	1
C-152	Walker	T14S, R8W S. 6, 7	Bank Mines at Holly Grove: Jagger Strip Pit, Mary Lee Strip Pit. Underground Mines: Mine #15, Drifts #2 thru #5. (See C-147, C-151)	Galloway Coal Co.	1/6/1930	1

**ALABAMA ABANDONED COAL MINES
WALKER COUNTY MINE MAPS**

<u>FILE</u>					<u>DATE(S)</u>	<u>NO. OF</u>
<u>ID</u>	<u>COUNTY</u>	<u>LOCATION</u>	<u>MINE NAME(S)</u>	<u>COMPANY NAME(S)</u>	<u>OF MAP(S)</u>	<u>SHEETS</u>
C-153	Walker	T14S, R8W S. 2, 11	Brakefield #1 & #2 Wagon Mines (See C-154)	J.A. Brakefield	3/24/1942	1
C-154	Walker	T14S, R8W S. 2, 11	Brakefield Mine (Brakefield #1 Wagon Mine) (See C-153)	J.A. Brakefield	2/7/1941	1
C-155	Walker	T14S, R8W S. 15, 22	Hillard #1 & #2 Mines. NOTE: 2 mines are labeled "No. 1".	Hillard Coal Co.	No Data	1
C-156	Walker	T14S, R8W S. 23	Davis-Bronc Mine	Davis-Bronc Coal Co., Basil Davis Lease from J.E. Ross Trustee Mineral and Surface	3/20/1936	1
C-157	Walker	T14S, R8W S. 22	Stone Coal Co.'s #1, #2, & #3 Mines	Stone Coal Co.	6/1923	1
C-158	Walker	T14S, R8W S. 24	Buck Coal Co. Mine	Buck Coal Co.	1/21/1924	1
C-159	Walker	T14S, R8W S. 23, 24	#1 Mine, #2 Mine, Old Mine	Dorman Coal Co.	2/12/1923	1
C-160	Walker	T14S, R8W S. 24	Dutton & Burton Mine	Dutton & Burton	4/28/1939	1
C-161	Walker	T14S, R8W S. 24	Dixie Coal and Mining Co. Wabash #2 Mine, Bye Mining Co. #2 & #3 Mines, Griffith Lessee Mine, Johnson Lessee Mine, Unnamed Mne. (See C-162)	Dixie Coal and Mining Co., Bye Mining Co., Griffith Lease, Johnson Lease	8/13/1925	1

**ALABAMA ABANDONED COAL MINES
WALKER COUNTY MINE MAPS**

<u>FILE</u>					<u>DATE(S)</u>	<u>NO. OF</u>
<u>ID</u>	<u>COUNTY</u>	<u>LOCATION</u>	<u>MINE NAME(S)</u>	<u>COMPANY NAME(S)</u>	<u>OF MAP(S)</u>	<u>SHEETS</u>
C-162	Walker	T14S, R8W S. 13, 24	1919 Map: Dixie Coal Mining Co. McCullum Mine Portal (near present-day McCollum) and #2 Portal. Stock's Wagon Mine, Ellis Push Mine, Unnamed Push Mine. 1924 Map: Dixie Coal and Mining Co. #2 Mine (appears to be same mine identified on the 1919 Map as "Portal No. 2"), Bye Mining Co. #2 & #3 Mines, Griffith Lessee Mine, Johnson Lessee Mine. (See C-161)	Dixie Coal Mining Co., Dixie Coal and Mining Co., Bye Mining Co., Griffith Lease, Johnson Lease	3/18/1919 5/22/1924	2
C-163	Walker	T14S, R8W S. 19, 30 T14S, R9W S. 24	Supreme Mine, Townley Coal Co.'s Mine	Supreme Mining Co., Inc. Alabama Coal & Mercantile Co., Townley Coal Co.	2/15/1928	1
C-164	Walker	T14S, R9W S. 2	Naramore Mine, Wright's Mine	Naramore Brothers, Wright, Millwood Brothers (?)	4/13/1941	1
C-165	Walker	T14S, R9W S. 2	Witherspoon Mine	Jane Witherspoon (also spelled "Wetherspoon")	4/4/1941	1
C-166	Walker	T14S, R9W S. 2, 11	Cedrom Mines: #1, #2, & #3 Headings	Cedrom Coal Co.	1/1/1922	1
C-167	Walker	T15S, R5W S. 3	#2 Summit Mine, #5 Mine	Walter Smithers	4/5/1949	1
C-168	Walker	T15S, R5W S. 4, 9	Commercial Mine, Unnamed Mine Workings	Commercial Coal Co., Commercial Coal Mining Co.	3/1/1916	1
C-169	Walker	T15S, R5W (?) or T15S, R6W S. 5	Broome Mine (Range 5W or 6W?)	L.E. Broome (Eugene)	4/4/1935 3/1/1938	1
C-170	Walker	T14S, R5W S. 31, 32 T15S, R5W S. 4, 5, 6, 7, 8	Ben Gilbert Mine, Hull Mine (See C-121, C-122,, C-124)	Ben Gilbert (Gilbert Coal Co. ?) DeBardeleben Coal Corp.	5/1956	1

**ALABAMA ABANDONED COAL MINES
WALKER COUNTY MINE MAPS**

<u>FILE</u>					<u>DATE(S)</u>	<u>NO. OF</u>
<u>ID</u>	<u>COUNTY</u>	<u>LOCATION</u>	<u>MINE NAME(S)</u>	<u>COMPANY NAME(S)</u>	<u>OF MAP(S)</u>	<u>SHEETS</u>
C-171	Walker	T15S, R5W S. 3, 4, 9, 10	Summit Mine, Stith #2 Summit Mine (Walter Smithers-Operator), Lovejoy Mine, Unnamed Mines. Jefferson Seam: Unnamed Opening.	Alta Coal Division of the Southern Cotton Oil Co., Walter Smithers, Lovejoy	1/1/1951	4
C-172	Walker	T15S, R5W S. 6, 7	Pratt Fuel #5 Mine Portals #1 thru #11, Escapeway Portal.	Pratt Fuel Corp.	1/1/1931	1
C-173	Walker	T15S, R5W S. 7, 18 T15S, R6W S. 13	Victor Mine (with numerous Portal Openings), Dora #12 Mine. (See C-174)	Pratt Consolidated Coal Co.	1/15/1921	1
C-174	Walker	T15S, R5W S. 7, 18 T15S, R6W S. 13	Dora #12 Mines, Victor Mine, Pratt Fuel Co. Mine (See C-173)	Pratt Consolidated Coal Co., Pratt Fuel Co.	1/1/1922	1
C-175	Walker	T15S, R5W S. 17	Powell & Adair #1, #2, & #3 Mines, Unnamed Mine (See C-177)	Pratt Fuel Corp. Powell & Adair Sloss-Sheffield Steel & Iron Co. Bryan Coal Corp.	12/1924	1
C-176	Walker	T14S, R5W S. 32 T15S, R5W S. 4, 5, 6, 7, 8	Gilbert #1 & #2 Mines, Hull Mine (See C-121, C-122, C-124, C-170)	Ben Gilbert (Gilbert Coal Co.?) DeBardeleben Coal Corp.	2/25/1957	2
C-177	Walker	T15S, R5W S. 17	Powell & Adair #1, #2, & #3 Mines (See C-175)	Powell & Adair Co.	1/24/1921	1
C-178	Walker	T15S, R5W S. 7, 18 T15S, R6W S. 12	Pratt Fuel #1 thru #6 Openings, New #4 Opening, #12 Old Works, West Pratt Mine, Unnamed Mine. (See C-173, C-174)	Pratt Fuel Co.	1/1/1929	1
C-179-A	Walker	T14S, R5W S. 32 T15S, R5W S. 5, 8, 9	Ivy Mines, Little Mines #1 & #2, Unnamed Mines. NOTE: Ivy Mine closed 4/1/1926. (See C-179-B)	Sloss Sheffield Steel and Iron Co.	4/1/1926	1

**ALABAMA ABANDONED COAL MINES
WALKER COUNTY MINE MAPS**

<u>FILE</u>					<u>DATE(S)</u>	<u>NO. OF</u>
<u>ID</u>	<u>COUNTY</u>	<u>LOCATION</u>	<u>MINE NAME(S)</u>	<u>COMPANY NAME(S)</u>	<u>OF MAP(S)</u>	<u>SHEETS</u>
C-179-B	Walker	T14S, R5W S. 32 T15S, R5W S. 5, 8, 9	Ivy Mines, Little Mines #1 & #2, Unnamed Mines. NOTE: Ivy Mine closed 4/1/1926 (This map is a duplicate of C-179-A)	Sloss Sheffield Steel and Iron Co.	4/1/1926	1
C-180	Walker	T15S, R5W S. 18, 19	Magella Mine, Morgan Mine, Piedmont Mine, Davis Mine	Pratt Consolidated Coal Co., Morgan, Piedmont, Davis	1/25/1921	1
C-181	Walker	T15S, R5W S. 19 T15S, R6W S. 24	Piedmont Mine	Piedmont Coal Co. (Dora)	9/1/1926	1
C-182	Walker	T14S, R5W S. 21, 32 T15S, R5W S. 5	Sections 5 & 32: Phillips #1, #2, #3, & #4 Mines, Hull Mine. Section 21: Phillips #1 & #2 Mines, Trembles Mine, Watson's Mine. NOTE: Phillips had two separate mines designated as "#1" and two separate mines designated as "#2".	G.M. Phillips, DeBardeleben Coal Corp., Tremble, Watson	2/9/1949 1/31/1956	2
C-183	Walker	T15S, R5W S. 29	Doliska Mine	Doliska Coal Co.	7/5/1923	1
C-184-A	Walker	T15S, R5W S. 31 T15S, R6W S. 36 T16S, R5W S. 6 T16S, R6W S. 1	Old Burnwell Mine, Burnwell #2 thru #7 Mines, Unnamed Old Drift Workings. (See C-184-B, C-185)	Beechy Hollow Coal Co.	1/9/1926	1

**ALABAMA ABANDONED COAL MINES
WALKER COUNTY MINE MAPS**

<u>FILE</u>					<u>DATE(S)</u>	<u>NO. OF</u>
<u>ID</u>	<u>COUNTY</u>	<u>LOCATION</u>	<u>MINE NAME(S)</u>	<u>COMPANY NAME(S)</u>	<u>OF MAP(S)</u>	<u>SHEETS</u>
C-184-B	Walker	T15S, R5W S. 31 T15S, R6W S. 36 T16S, R5W S. 6 T16S, R6W S. 1	Burnwell Mine, Unnamed Old Drift Workings (See C-184-A, C-185)	Beechy Hollow Coal Co.	1//1926	1
C-185	Walker	T15S, R5W S. 31 T15S, R6W S. 26, 36 T16S, R5W S. 6, 7, 8, 18 T16S, R6W S. 1, 12	Colta Mine, Burnwell Mine, Unnamed Mines. Mines at Beechy Hollow: #1, #2, #3, #3 1/2, #4, #4 1/2, #5, & #6. (See C-184-A, C-184-B)	Alabama By-Products Corp., Beechy Hollow Coal Co. (?)	8/13/1953	4
C-186	Walker	T15S, R5W S. 31, 32 T16S, R5W S. 5, 6	Yerkwood Mine	Pratt Fuel Corp.	1/1/1927	1
C-187	Walker	T15S, R5W S. 31	Fortenberry & Duncan #1, #2, & #3 Mines	Fortenberry & Duncan	2/1/1936	1
C-188 (A-215-A)	Walker (?) Jefferson (?)	T15S, R5W S. 35 (?)	Bland #1, #2, & #3 Mines. NOTE: On the USGS Dora Quad Sheet (dated 1971, Photorevised 1983), Section 35 is shown in Jefferson County. Statistical data in DIR files show these mines as being in Walker County. The actual locations of these mines has not been determined. (This map is in C-188)	Bland & Cobb, Hugh Bland, Tucker, Bentley & Cantley, J.B. Bland.	2/1/1936	2
C-189	Walker	T15S, R6W S. 5, 6	Russell #1 & #2 Mines, Taft Mine	Russell Coal & Clay Co.	3/18/1954	1

**ALABAMA ABANDONED COAL MINES
WALKER COUNTY MINE MAPS**

<u>FILE ID</u>	<u>COUNTY</u>	<u>LOCATION</u>	<u>MINE NAME(S)</u>	<u>COMPANY NAME(S)</u>	<u>DATE(S) OF MAP(S)</u>	<u>NO. OF SHEETS</u>
C-190	Walker	T15S, R6W S. 7, 8	Sulphur Springs #1, #2, #3, #6, & #8 Mines, Unnamed Mines and Old Workings. NOTE: *Of the two sheets in this file, one is the submittal map and the second is a duplicate.	Adair Coal Co.	4/14/1924	*2
C-191	Walker	T15S, R6W S. 6, 7	Borden Mine. NOTE: *Of the two sheets in this file, one is the submittal map and the second is a duplicate.	Borden Coal Co., Pratt Consolidated Coal Co., Indian Head Mills	1/1/1927	*2
C-192	Walker	T15S, R6W S. 8, 9, 16 - 22, 27 - 30	Barney Mine, Old Ruby Mine (See C-220)	Alabama By-Products Corp.	1/14/1954	3
C-193	Walker	T15S, R6W S. 6	Taft #6, #7, & #8 Mines, W.L. Aaron Mine, Unnamed Old Workings and Mine Openings	H.H. Taft Coal & Clay Co., Aaron Coal Co.	3/31/1961 1/12/1963 7/19/1965	3
C-194	Walker	T15S, R6W S. 3	#1, #2, & #3 Mines, Unnamed Old Openings	Boyce Mining Co.	1922	1
C-195	Walker	T15S, R6W S. 4, 5	Disney Mine	Pratt Fuel Corp.	1/1/1926	1
C-196	Walker	T15S, R5W S. 17	#9 Mine: Portals #1, #2, #3, & #4	Pratt Consolidated Coal Co.	1/25/1921	1
C-197	Walker	T15S, R6W S. 1, 2	Layton #1 thru #7 Mines, New #2 Mine, Homer Brown Mine, Henderson Mine, Samoset Old Works, Unnamed Mine Openings & Old Works	Layton, Henderson, Homer Brown	2/5/1958	1
C-198	Walker	T15S, R6W S. 2	Riverside Mine #1, #2, & #3 Entries	Cordova Coal Mining Co.	1/1923	1
C-199	Walker	T15S, R6W S. 4	Excelsior Mine, Unnamed Old Drift Mines	Excelsior Coal & Iron Co.	12/27/1913	1
C-200	Walker	T15S, R6W S. 5	Broom Mine	Conill-Harris	3/28/1941	1

**ALABAMA ABANDONED COAL MINES
WALKER COUNTY MINE MAPS**

<u>FILE ID</u>	<u>COUNTY</u>	<u>LOCATION</u>	<u>MINE NAME(S)</u>	<u>COMPANY NAME(S)</u>	<u>DATE(S) OF MAP(S)</u>	<u>NO. OF SHEETS</u>
C-201	Walker	T15S, R6W S. 5	Miller Mine #1, #2, & #3 Portals	Ensor Coal Co.	2/25/1921	1
C-202	Walker	T15S, R6W S. 1, 2, 10, 11, 12, 13, 14	Samoset Mine, Old Samoset Workings, Old #6 Workings, Old River Side Workings, #11 Mine Workings, Old Benoit Mine Workings	Alabama By-Products Corp.	5/28/1951	1
C-203	Walker	T15S, R6W S. 11, 12, 13, 14	Samoset Mine, #11 Mine, Old Samoset Workings, Benoit Mine Workings	Alabama By-Products Corp.	1/1/1938	1
C-204	Walker	T14S, R6W S. 33 T15S, R6W S. 4	#1 thru #5 Mines, #7 thru #10 Mines, #2 thru #5 Push Mines	Mt. Carmel Coal Co.	1/1/1927	1
C-205	Walker	T15S, R6W S. 7 T15S, R7W S. 1, 12	Stevenson Mine	Stevenson Brick Co.	3/12/1949	1
C-206	Walker	T15S, R6W S. 8	Jones Mines #1 thru #7 Entrances, Unnamed Entrance. NOTE : *One sheet is the submittal map and the other sheet is a duplicate.	Jones Coal Co.	1/1/1917	*2
C-207	Walker	T15S, R6W S. 5, 8	Indian Head #1 & #2 Mines, Beard's Mine, Sulphur Springs Mine. NOTE: *The submittal map consists of two sheets and the other two sheets are duplicates of the submittal sheets.	Indian Head Mills of Alabama	1/1/1937	*4
C-208	Walker	T15S, R6W S. 10, 11	Benoit #1 thru #6 Mines	Benoit Coal Mining Co.	1/1/1932	1
C-209	Walker	T15S, R6W S. 9	Gray's Shaft Mine	Cordova-Warrior Coal Co.	1922	1

**ALABAMA ABANDONED COAL MINES
WALKER COUNTY MINE MAPS**

<u>FILE</u>					<u>DATE(S)</u>	<u>NO. OF</u>
<u>ID</u>	<u>COUNTY</u>	<u>LOCATION</u>	<u>MINE NAME(S)</u>	<u>COMPANY NAME(S)</u>	<u>OF MAP(S)</u>	<u>SHEETS</u>
C-210	Walker	T15S, R5W S. 6 T15S, R6W S. 1	Dora Fuel Mine	Dora Fuel Co.	3/10/1923	1
C-211	Walker	T15S, R6W S. 13, 14	#8 Mine NOTE: Map of the extreme northern portion of the mine is missing. (See C-213)	Pratt Consolidated Coal Co.	1/29/1913	2
C-212	Walker	T15S, R6W S. 1, 2, 11, 12	#10 Mine	Pratt Consolidated Coal Co.	3/26/1924	2
C-213	Walker	T15S, R6W S. 13, 24	#8 Mine Map includes northern portion of the mine. (See C-211)	Pratt Consolidated Coal Co.	1/29/1913	1
C-214	Walker	T15S, R6W S. 16	#1 thru #5 Mines (Township 15S or 16S ?)	Stith Coal Co.	1/1/1961	1
C-215	Walker	T15S, R6W S. 19 T15S, R7W S. 24	Sullivan (?) Mine	Pratt Coal Co., Sullivan Coal Co.	1/1/1949	1
C-216	Walker	T15S, R6W S. 24	Pratt Fuel Mine #15, P.M. #1, #2, #3, & #5 Mines	Pratt Fuel Corp.	3/31/1928	1
C-217	Walker	T15S, R6W S. 12	Pratt Fuel #14 Mine including #1 thru #4 Openings, #6 Mine, Old Workings #10 Mine, Unnamed Mine	Pratt Fuel Corp.	3/31/1928	1
C-218	Walker	T15S, R6W S. 14, 23, 24	#11 Mine	Pratt Consolidated Coal Co.	3/26/1924	1
C-219	Walker	T15S, R6W S. 26	Red Star Mine: #1, #3, #4, & #5 Openings, Escapeway Opening, Brasfield Opening	Pratt Fuel Corp.	12/31/1928	1
C-220	Walker	T15S, R6W S. 8, 9, 16, 17, 20 - 22, 27, 28	Barney Mine, Old Ruby Mine (See C-192)	Alabama By-Products Corp.	1/1/1938	1

**ALABAMA ABANDONED COAL MINES
WALKER COUNTY MINE MAPS**

<u>FILE ID</u>	<u>COUNTY</u>	<u>LOCATION</u>	<u>MINE NAME(S)</u>	<u>COMPANY NAME(S)</u>	<u>DATE(S) OF MAP(S)</u>	<u>NO. OF SHEETS</u>
C-221	Walker	T15S, R6W S. 35	T.N. Davis Mine	T. N. Davis	3/22/1960	1
C-222	Walker	T15S, R6W S. 7 T15S, R7W S. 12	Stevenson Mine, Unnamed Mine	Stevenson Brick Co., Stith Coal Co.	12/31/1929	1
C-222-A	Walker	T15S, R6W S. 18, 19, 20, 28 - 33 T15S, R7W S. 5, 6 T16S, R6W S. 23 - 26, 36 T16S, R7W S. 1	Mary Lee #2 Mine, Barney Mine, Stith Mine NOTE: Final map for Mary Lee #2.	Drummond Company, Inc.	12/31/1993	7
C-223	Walker	T15S, R6W S. 7 T15S, R7W S. 1, 12	Glen-Gery #26 Mine. NOTE: Prior to 5/1/1949, this was Stevenson Brick Co.'s Cordova Mine. Prior to 1968, it was designated as Natco Mine #26 operated by Natco Division of Fuqua Industries, Inc.	Glen-Gery Corp., Stevenson Brick Co., Fuqua Industries, Inc.	2/12/1970	1
C-223-A	Walker	T15S, R6W S. 31, 32 T16S, R6W S. 5, 6	Corinth Mine NOTE: Mine stopped operation on 1/18/2011. The map dated 7/07/2011 is the final map.	Warrior Investment Co., Inc.	1/27/2009 1/21/2010 1/25/2011 7/07/2011	4
C-224	Walker	T15S, R7W S. 22	Akridge-Jones Mine	Akridge-Jones Coal Co.	1/1/1936	1
C-225	Walker	T15S, R7W S. 35	Pratt Mines, Bon Air Drifts	Stith Coal Co.	1941	1
C-226	Walker	T15S, R7W S. 35 T16S, R7W S. 2	Drifton Pratt #1, #2, & #3 Mines, #5 R.R. Opening, Drifton Sag Heading Mine (See C-227-A)	Sloss-Sheffield Steel & Iron Co.	1914 2/20/1915	2

**ALABAMA ABANDONED COAL MINES
WALKER COUNTY MINE MAPS**

<u>FILE</u>					<u>DATE(S)</u>	<u>NO. OF</u>
<u>ID</u>	<u>COUNTY</u>	<u>LOCATION</u>	<u>MINE NAME(S)</u>	<u>COMPANY NAME(S)</u>	<u>OF MAP(S)</u>	<u>SHEETS</u>
C-227-A	Walker	T15S, R7W S. 26, 27, 34, 35 T16S, R7W S. 2	Drifton #1, #2, #5 thru #9 Mines (all abandoned), Red Bud #4 thru #9 Mines, Sag Heading Mine (abandoned), New America Mine (See C-226)	Sloss-Sheffield Steel & Iron Co.	No Data	1
C-227-B	Walker	T15S, R7W S. 35, 36 T16S, R7W S. 1, 2	Drifton #1 & #2 Mines	O'Rear Coal Co.	1/20/1911	1
C-228	Walker	T15S, R7W S. 25, 26	Morrison Mines	Morrison Coal Co., Alabama Power Co.	4/30/1967	1
C-229	Walker	T15S, R7W S. 26	Hendrix & Jones Mines NOTE: Operated by Mrs. W.H. Hendrix	Black Warrior Coal Co., Stith Coal Co., Hendrix & Jones	1/1/1941	1
C-230	Walker	T15S, R7W S. 25, 26, 35	Marquis #2 Mine (#5 Mine?)	Marquis Coal Co.	1/29/1966	1
C-231	Walker	T15S, R7W S. 35	Jones Coal Co. Mine	Jones Coal Co.	12/15/1947	1
C-232	Walker	T15S, R7W S. 21, 22, 23, 25, 26, 27, 34, 35, 36	American Seam: #3, #5, & #6 Mines, New America Mine (Old Sloss), New Fault Mine, Red Bud #4 Mine, Drifton Mine, J.H. Busby Mine, #1 thru #8 Additional Openings, Unnamed Openings. Mary Lee Seam: Stith Aldridge Shaft Mine, Railway Fuel Co. Parrish Mine.	Stith Coal Co., Railway Fuel Co., J.H. Busby	4/15/1954	2
C-233	Walker	T15S, R7W S. 13, 24	Winn #1 & #2 Mines (American Seam)	D.F. Winn Mines	1/1/1941	1
C-234	Walker	T15S, R7W S. 24, 25	Taft #4 & #6 Mines, Pate #1 & #2 Mines, Pate #3 Mine (Huggins & Jones #1 Mine) (See C-241)	Taft Coal Co., Pate, Huggins & Jones	3/27/1952	1

**ALABAMA ABANDONED COAL MINES
WALKER COUNTY MINE MAPS**

<u>FILE</u>					<u>DATE(S)</u>	<u>NO. OF</u>
<u>ID</u>	<u>COUNTY</u>	<u>LOCATION</u>	<u>MINE NAME(S)</u>	<u>COMPANY NAME(S)</u>	<u>OF MAP(S)</u>	<u>SHEETS</u>
C-235	Walker	T15S, R7W S. 24, 25	Taft America Seam Mine, Woodrow Hyche Mine, Dolphus Garrison Mine	Taft Coal Co., Woodrow Hyche, Dolphus Garrison	1/1/1955	1
C-236	Walker	T15S, R7W S. 25, 26	J.M. Sanford Mine	J.M. Sanford (Should this be "James N. Sanford?")	1/12/1957	1
C-237	Walker	T15S, R7W S. 35, 36 T16S, R7W S. 1-3, 10-15, 22, 23	Gorgas America #3 & #4 Mines, Drifton #1, #2, #5, #6, #7, #9, Red Bud #9, O'Rear #1, #2, Klondike, Musgrove (America), No Man's Land, Page (America), Pit Mouth of River Bluff Mine (Pratt Seam).	Alabama Power Company	1/1/1955	3
C-238	Walker	T15S, R7W S. 13, 24	Big Ridge Mines, Unnamed Mines	Alpine Coal Co. Mineral: University of Alabama, Black Warrior Coal Co., Sloss-Sheffield Steel & Iron Co.	1/20/1925 11/06/1926	2
C-239	Walker	T15S, R7W S. 19-22, 26-36 T15S, R8W S. 25, 36 T16S, R7W S. 1-6, 9-11, T16S, R8W S. 1	SEGCO #1 Mine, Stith Mine	Alabama By-Products Corp. Southern Electric Generating Co. Stith Coal Co.	1/31/1986	6
C-240	Walker	T15S, R7W S. 22, 23, 26	America Mines: #2, #3 1/2 Mines, Old #3 & Old #4 Mines	Sloss-Sheffield Steel & Iron Co.	1/23/1905	1
C-241	Walker	T15S, R7W S. 24, 25	Huggins & Jones #1 Mine (Pate #3 Mine), Pate #1 Mine Portal, Taft #6 Mine (See C-234)	Huggins & Jones, Taft Coal Co., Pate	3/27/1952	1
C-242	Walker	T15S, R7W S. 25	Sanford Mine	J. Sanford	4/6/1952	1
C-243	Walker	T15S, R7W S. 25, 26	Pate & Pate America Seam Mines, Herron #1 & #2 Mines (See C-244)	Pate & Pate Alabama Power Co. Herron	1/1/1954	1

**ALABAMA ABANDONED COAL MINES
WALKER COUNTY MINE MAPS**

<u>FILE ID</u>	<u>COUNTY</u>	<u>LOCATION</u>	<u>MINE NAME(S)</u>	<u>COMPANY NAME(S)</u>	<u>DATE(S) OF MAP(S)</u>	<u>NO. OF SHEETS</u>
C-244	Walker	T15S, R7W S. 24, 25	Dolphus Garrison Mine, Woodrow Hyche Mine, Taft Coal Co. Mine, Herron #1 & #2 Mines, Pate & Pate Mine (See C-243)	Dolphus Garrison, Woodrow Hyche, Taft Coal Co., Herron, Pate & Pate, Alabama Power Co.	1/7/1954	1
C-245	Walker	T15S, R7W S. 9, 10, 15, 16	Standard #2 Mine Pratt Seam	America Mining Co. (at America Junction, AL)	1/31/1917	1
C-246	Walker	T15S, R7W S. 7-9, 15-18, 20-22	Railway Fuel Company Mine (Parrish, AL) *NOTES: (1) This is a copy of the original map submitted. The original submittal map is missing from the file. (2) Map of the southern portion of the mine is missing.	Railway Fuel Company	1/4/1952	*1
C-247	Walker	T15S, R7W S. 7-9, 15-18, 20-22	Railway Fuel Company Mine (Parrish, AL) *NOTES: (1) This is a copy of the original drawing submitted. The original submittal map is missing from the file. (2) This drawing shows elevations inside the mine. (See C-246)	Railway Fuel Company	1951	*2
C-248	Walker	T15S, R7W S. 28	Hayes Coal Co. Mines	Hayes Coal Co. (successors to John Henry Coal Co.), Calumet	1/2/1922	1
C-249	Walker	T15S, R7W S. 27	Peerless Mine	Peerless Coal Co.	1/11/1910	1
C-250	Walker	T15S, R7W S. 30	#1, #2, & #3 Mines	Deer Creek Coal Co.	3/1919	1

**ALABAMA ABANDONED COAL MINES
WALKER COUNTY MINE MAPS**

<u>FILE</u>					<u>DATE(S)</u>	<u>NO. OF</u>
<u>ID</u>	<u>COUNTY</u>	<u>LOCATION</u>	<u>MINE NAME(S)</u>	<u>COMPANY NAME(S)</u>	<u>OF MAP(S)</u>	<u>SHEETS</u>
C-251	Walker	T15S, R7W S. 30, 31 T15S, R8W S. 25, 36	1910 & 1912 Maps: Gayosa #2 - #11 Mines. 1924 Map: Gayosa #1 - #5 Mines, Other mines designated #1, #2, & #3 Mines, Old #1 D.C. Old #2 D.C. & Old #3 D.C. Mines. (See C-252)	Gayosa Mining co.	1/25/1910 1/26/1912 1/21/1924	3
C-252	Walker	T15S, R7W S. 30 T15S, R8W S. 25	Gayosa #1 - #5 Mines, Deer Creek #1, #2, & #3 Mines (See C-251)	Pratt Fuel Corp.	5/11/1923	1
C-253	Walker	T15S, R7W S. 31	Riley #1 - #4 Mines, Old Herron Mine (?)	Riley Coal Co., J.H. Busby Coal Lands	9/22/1965	1
C-254	Walker	T15S, R7W S. 32	Busby's Pratt Mine (UG), America Mine (UG), J.H. Busby Coal Stripping Operations	J.H. Busby, Alabama Power Co.	12/04/1954 2/04/1955	2
C-255	Walker	T15S, R7W S. 32 T16S, R7W S. 5	Dade Fikes Mine (America Seam), J.H. Busby America Mine	Dade Fikes J.H. Busby Alabama Power Co.	2/21/1958	1
C-256	Walker	T15S, R7W S. 34	Red Bud #10 Mine (America Seam)	Johnson Coal Co. Alabama Power Co.	1/1/1953	1
C-257	Walker	T15S, R8W S. 8, 9	Coal Valley #16-B Mine NOTE: Abandoned April 1935.	DeBardeleben Coal Corp.	3/30/1936	1
C-258	Walker	T15S, R8W S. 8, 9, 17	Mountain Valley Mines, Mountain Valley Coal Co.'s Mine	Mountain Valley Coal & Coke Co. Mountain Valley Coal Co.	1/1/1910 2/16/1914	2

**ALABAMA ABANDONED COAL MINES
WALKER COUNTY MINE MAPS**

<u>FILE ID</u>	<u>COUNTY</u>	<u>LOCATION</u>	<u>MINE NAME(S)</u>	<u>COMPANY NAME(S)</u>	<u>DATE(S) OF MAP(S)</u>	<u>NO. OF SHEETS</u>
C-259	Walker	T15S, R8W S. 7, 8, 17, 18, 20	Western Division Coal Valley #16 Mine (several openings to the surface), Mountain Valley Old Works, Mary Emma Mine, Cave Mine	DeBardeleben Coal Corp. NOTE: *Affidavit attached to map is dated 3/16/1937. There is an unattached second affidavit in this file (dated 3/19/1945), but there is not a second map corresponding with the second affidavit.	*3/16/1937	*1
C-260	Walker	T15S, R8W S. 17, 18, 19, 20	Willingham #6 Mine (UG and strip mine areas), Mary Emma Mine	Willingham Coal Co.	3/1/1962	1
C-261	Walker	T15S, R8W S. 19, 20, 30	Coal Valley #8, #17, & #17-A Mines	DeBardeleben Coal Corp.	2/24/1945	1
C-262	Walker	T15S, R8W S. 19	Old Mary Emma Mine	Roberts & Hagood Coal Co. Corona Coal & Iron Co.	12/31/1962 1/27/1964	2
C-263	Walker	T15S, R8W S. 19, 20	Woods #8 Mine, Mary Emma Mine, Willie Mae Mine	Woods Coal Co. (Theron Woods) Corona Coal & Iron Co.	12/31/1960 12/31/1962	2
C-264	Walker	T15S, R8W S. 19	Courington Mine, Old Coal Valley #8 Opening, Coal Valley #17, Burton Mine, Bank of Strip Pit	Courington Coal Co., Burton	4/19/1949	1
C-265	Walker	T15S, R8W S. 19	Coal Valley #7, Old #7, #6, Old #6, & #10 Mines	Corona Coal Co. (successors to Corona Coal & Iron Co.)	1/31/1918	1
C-266	Walker	T15S, R8W S. 20	Better Chance Mine NOTE: Abandoned as of 1/31/1916.	Corona Coal & Iron Co.	1/31/1916	1
C-267	Walker	T15S, R8W S. 17, 18, 19, 20	Cave Mine Mary Emma #1 & #2 Mines Willie Mae #1 & #2 Mines (See C-268)	Corona Coal & Iron Co.	1/1910 1/22/1915	2
C-268	Walker	T15S, R8W S. 20	Cave Mine, Willie Mae Mine (See C-267)	Eli Teske, Corona Coal & Iron Co.	1/20/1959 1/29/1960	2
C-269	Walker	T15S, R8W S. 20, 21	Gaslight #2 & #2 1/2 Mines	Alabama Semi-Cannel Coal Co. (Successors to Gaslight Coal & Coke Co.)	3/1/1919	1

**ALABAMA ABANDONED COAL MINES
WALKER COUNTY MINE MAPS**

<u>FILE</u>					<u>DATE(S)</u>	<u>NO. OF</u>
<u>ID</u>	<u>COUNTY</u>	<u>LOCATION</u>	<u>MINE NAME(S)</u>	<u>COMPANY NAME(S)</u>	<u>OF MAP(S)</u>	<u>SHEETS</u>
C-270	Walker	T15S, R8W S. 26, 27, 34	Amiss Mine (See C-271)	Bertha Coal Co.	1925	1
C-271	Walker	T15S, R8W S. 26, 27, 34	Bertha Mines, Amiss Mine (See C-270)	Bertha Coal Co.	12/13/1926	1
C-272	Walker	T15S, R8W S. 28	Little Gayoso Mines #5 Portal	Gayoso Coal Co.	1/1910	1
C-273	Walker	T15S, R8W S. 28, 29	Johnson #1 Mine	Olive Coal Co.	3/23/1923	1
C-274	Walker	T15S, R8W S. 29	Armor Mine	Carl Coal Co. Judson Coal Co. Armor Mining Co.	4/1925	1
C-275	Walker	T15S, R8W S. 29, 32, 33	Marietta Mine #1 - #4 Portals (See C-276)	Pratt Fuel Corp	1/31/1926	1
C-276	Walker	T15S, R8W S. 32	#2 Mine, Marietta Mine Old Works (See C-275)	Wheeler Hollow Coal Co., Pratt Fuel Corp.	6/30/1981 8/16/1981	2
C-277	Walker	T15S, R8W S. 34, 35 T16S, R8W S. 2, 3	Oakman Mine, Beach Grove Mine, Swindle Mine Opening, Atlas Slope Mine, Antionette Mines, Tuscaloosa Mines, Leonora Mines (See C-278)	Oakman Mining Co.	2/23/1927	1
C-278	Walker	T15S, R8W S. 34, 35 T16S, R8W S. 2, 3	Atlas Mine (See C-277)	Brilliant Coal Co., Marine Coal Co.	2/13/1912	1

**ALABAMA ABANDONED COAL MINES
WALKER COUNTY MINE MAPS**

<u>FILE</u>					<u>DATE(S)</u>	<u>NO. OF</u>
<u>ID</u>	<u>COUNTY</u>	<u>LOCATION</u>	<u>MINE NAME(S)</u>	<u>COMPANY NAME(S)</u>	<u>OF MAP(S)</u>	<u>SHEETS</u>
C-279	Walker	T15S, R8W S. 35	Pratt Seam: Atlas Pratt Mine, Tuscaloosa Pratt Mines. Corona Seam (?) America Seam (?): Oakman Mine Portal, Tuscaloosa Mine Portals. (See C-277, C-278)	Oakman Mining Co., Atlas Mining Co.	3/11/1926	1
C-280	Walker	T15S, R8W S. 36	Blue Mountain Mine	Bertha Coal Co., Blue Mountain Coal Co. Mineral: DeBardeleben Coal Corp., University of Alabama	12/13/1926	1
C-281	Walker	T15S, R9W S. 11, 12, 13, 14, 29, 32	West Corona #19 Mine, "Projection of Workings" for Corona #20 Mine, Coal Valley #11 Mine (See C-296)	DeBardeleben Coal Corp.	1/20/1959	1
C-282	Walker	T15S, R9W S. 13	Coal Valley Mines	Robbins Coal Co.	1/20/1959	1
C-283	Walker	T15S, R9W S. 14	Annie Mae Mine	Annie Mae Coal Mining Co.	3/17/1910	1
C-284	Walker	T15S, R9W S. 23, 24, 25, 26	Patton #3 Mine, Patton #2 Mine Old Works, Coal Valley #10 Mine	Corona Coal & Iron Co.	No Data	2
C-285	Walker	T15S, R8W S. 7 T15S, R9W S. 11, 12, 13, 14	Coal Valley #11 Mine	DeBardeleben Coal Corp.	12/30/1944	1
C-286	Walker	T15S, R9W S. 13, 14, 22, 23, 24	Patton #13 Mine aka Corona #13 Mine, portions of Corona #2 & #3 Mines	DeBardeleben Coal Corp., Corona Coal & Coke Co.	1927	2

**ALABAMA ABANDONED COAL MINES
WALKER COUNTY MINE MAPS**

<u>FILE</u>					<u>DATE(S)</u>	<u>NO. OF</u>
<u>ID</u>	<u>COUNTY</u>	<u>LOCATION</u>	<u>MINE NAME(S)</u>	<u>COMPANY NAME(S)</u>	<u>OF MAP(S)</u>	<u>SHEETS</u>
C-287	Walker	T15S, R8W S. 18, 19 T15S, R9W S. 13, 14	Coal Valley #9, #10, Old #9, & #7 Mines	Corona Coal & Iron Co., Corona Coal Co.	2/18/1920	2
C-288	Walker	T15S, R9W S. 23, 24, 25, 26	Patton #2 Mine NOTE: The workings may extend into the southern part of Section 14.	Corona Coal & Iron Co.	No Data	1
C-289	Walker	T15S, R9W S. 26	Patton #1 Mine of Corona Coal & Iron Co.	A.P. Phillips, Corona Coal & Iron Co.	4/1955	1
C-290	Walker	T15S, R9W S. 26	Patton #2 Mine	A.P. Phillips, Phillips, Patton & Thacker Coal Co.	5/09/1957 3/29/1958	2
C-291	Walker	T15S, R9W S. 26	S.C. Tucker Mine, Tucker Mine	S.C. Tucker	3/1936 3/06/1940	2
C-292	Walker	T15S, R9W S. 22, 23, 26, 27, 34	Conona #1, #2, & #3 Mines	Corona Coal Co.	1/31/1919	2
C-293	Walker	T15S, R9W S. 27, 28, 33, 34	Corona #12 Mine	DeBardeleben Coal Corp.	2/21/1933	2
C-294	Walker	T15S, R9W S. 28, 29	Lockhart #1 Mine	Corona Coal & Iron Co.	8/1913	1
C-295	Walker	T15S, R9W S. 28, 29, 32	West Corona Mine	Deepwater Black Creek Coal Co.	1927	1
C-296	Walker	T15S, R9W S. 29, 32	Corona #20 Mine, Corona #19 Mine Old Works. NOTE: #20 Mine closed 9/14/1948	DeBardeleben Coal Corp.	9/14/1948	1
C-297	Walker	T15S, R9W S. 26, 35	Western Division Corona #15 Mine	DeBardeleben Coal Corp.	1/24/1929	1
C-298	Walker	T15S, R9W S. 29, 32	Corona #20 Mine, Corona #19 Mine Old Works	DeBardeleben Coal Corp.	12/31/1947	2
C-299	Walker	T15S, R9W S. 33	Silver Creek Mine	Silver Creek Coal Co.	3/13/1914	1

**ALABAMA ABANDONED COAL MINES
WALKER COUNTY MINE MAPS**

<u>FILE ID</u>	<u>COUNTY</u>	<u>LOCATION</u>	<u>MINE NAME(S)</u>	<u>COMPANY NAME(S)</u>	<u>DATE(S) OF MAP(S)</u>	<u>NO. OF SHEETS</u>
C-300	Walker	T15S, R9W S. 34	Corona #1 1/2 (Coke Ovens) Mine, Deer Creek Mine	Corona Coal & Iron Co.	1/27/1914	1
C-301	Walker	T16S, R5W S. 7	Jarmon's Mine (See C-185, C-307)	Herman Jarmon	2/15/1952	1
C-302	Walker	T16S, R5W S. 7, 8	J.W. Early #4 Mine, McLane Mine	Early Coal Co., McLane	3/30/1966	1
C-303	Walker	T16S, R5W S. 18 T16S, R6W S. 13	Goodwin Mine, Flat Creek #1 & #2 Mines (aka Colta & Gamma Mines)	Goodwin Coal Co., Pratt Consolidated Coal Co.	1/1/1926	1
C-304	Walker	T16S, R5W S. 7, 18, 19 T16S, R6W S. 12, 13, 24	Colta Mine (Flat Creek #1 Mine), Gamma Mine (Flat Creek #2 Mine)	Alabama By-Products Corp.	1/1/1938	1
C-305	Walker Jefferson	T16S, R5W S. 19, 30, 31 T16S, R6W S. 23, 24, 25, 26, 35, 36 T17S, R5W S. 6 T17S, R6W S. 1, 2	ABC - Flat Creek Division: Gamma Mine (Flat Creek #2 Mine), Praco Mine, Wegra Mine, Powhatan Mine, York Mine, Marquis Mine, Laird Mine, McCarty Mine, Reynolds Mine	Alabama By-Products Corp., C.T. Powhatan, York, Marquis, D.J. Laird, McCarty, Reynolds	1/5/1938 7/1/1942 1/1/1958	3
C-306	Walker	T16S, R5W S. 6, 7	Kershaw Mine: #1 - #5 Entries.	Kershaw Mining Co.	1/14/1921	1
C-307	Walker	T16S, R5W S. 7, 8	Jarmon Mine (See C-185, C-301)	Herman Jarmon	4/25/1954	1
C-308	Walker	T16S, R5W S. 7	Sides Mine, Colta Mine	Sides	1/10/1952	1
C-309	Walker	T16S, R5W S. 7, 8	Harrison Mine, Unnamed Mines	Harrison Coal Co.	1/20/1966	1
C-310	Walker	T16S, R5W S. 8	Black Creek #1 Mine	Pratt Consolidated Coal Co.	1/26/1910	1

**ALABAMA ABANDONED COAL MINES
WALKER COUNTY MINE MAPS**

<u>FILE</u>					<u>DATE(S)</u>	<u>NO. OF</u>
<u>ID</u>	<u>COUNTY</u>	<u>LOCATION</u>	<u>MINE NAME(S)</u>	<u>COMPANY NAME(S)</u>	<u>OF MAP(S)</u>	<u>SHEETS</u>
C-311	Walker Jefferson	T16S, R5W S. 19, 30, 31 T16S, R6W S. 24, 25, 36 T17S, R5W S. 6 T17S, R6W S. 1	Praco #1 - #7, #7 1/2, #8 - #10 Mines, Gamma Mine (Flat Creek #2), Wegra Mine, Powhatan Mine, York Mine, Marquis Mine, Laird Mine, Hyde Mine, Ballenger Mine, Hubbard Mine, McCarty Mine, Reynolds Mine, Jarmon Mine	Alabama By-Products Corp., C.T. Powhatan, York, Marquis, D.J. Laird, Hyde, Ballenger, Hubbard, McCarty, Reynolds, Herman Jarmon	1926 1/1/1941	2
C-312	Walker Jefferson	T16S. R5W S. 30, 31 T16S, R6W S. 23, 24, 25, 26, 35, 36 T17S, R6W S. 1	Praco Mines	Alabama By-Products Corp.	1/1/1938	1
C-313	Walker Jefferson	T17S, R6W S. 2	Praco Mine NOTE: These maps show a portion of 14th South Long Wall Showing Extent of Roof Falls Occurring on June 30th and July 1st 1938. The 14th South Long Wall area is located in the NE 1/4 of Section 2. (See A-332 & C-312)	Alabama By-Products Corp.	7/6/1938	2
C-314	Walker Jefferson	T16S, R6W S. 22, 23, 26, 27, 28, 34, 35 T17S, R6W S. 1, 2, 3, 10, 11, 12	Praco #7 & #7 1/2 Mines. NOTE: these maps show only a portion of these mines. (See A-332, A-404, C-185)	Alabama By-Products Corp.	9/26/1958	4

**ALABAMA ABANDONED COAL MINES
WALKER COUNTY MINE MAPS**

<u>FILE</u>					<u>DATE(S)</u>	<u>NO. OF</u>
<u>ID</u>	<u>COUNTY</u>	<u>LOCATION</u>	<u>MINE NAME(S)</u>	<u>COMPANY NAME(S)</u>	<u>OF MAP(S)</u>	<u>SHEETS</u>
C-315	Walker	T16S, R6W S. 6	Pratt #1 - #4 Mines, America #5 Mine. (See C-316)	Charlotte Coal Co.	12/1922	2
C-316	Walker	T16S, R6W S. 6	Pratt #1 - #4 Mines, America #5 Mine (See C-315)	Charlotte Coal Co.	4/1/1924	1
C-317	Walker	T15S, R7W S. 34 T16S, R6W S. 7, 8, 17 T16S, R7W S. 13, 14	Brown & Burnett's Pratt Mine, Higginbotham,s Mine (Pratt), Johnson Pratt #1 Mine, Musgrove #1 - #3 Mines (Pratt), Nason's America Mine, Nason's Pratt Mine, Page's Mine, Stewart's America Mine, Stewart's Pratt Mine, Ramseur's Mine (America)	Brown & Burnett, Higginbotham Coal Co., Johnson Coal Co., Musgrove, G.N. Nason Coal Co., J.M. Page, Henry Stewart & Son, Ram Mining & Contracting Co., Alabama Power Co.	12/31/1948 12/31/1952	12
C-318	Walker	T16S, R7W S. 12, 13	Musgrove Pratt Mine, Musgrove America Mine	Winona Coal Co.	2/1/1926	2
C-319	Walker	T16S, R6W S. 16	Riverside #1 & #2 Mines (See C-320)	Pratt American Coal Co.	1/1/1942	1
C-320	Walker	T16S, R6W S. 16, 21	Riverside #1 - #4 Mines, Ivy Bluff #3 - #7 Mines, Odum's Mine.	Pratt-American Coal Co., Odum	2/1945	1
C-321	Walker	T16S, R6W S. 16, 21	O'Rear #3 - #7 Mines (See C-319, C-320, C-322)	E.W. King, Pratt-Warrior Coal Co.	5/11/1923	1
C-322	Walker	T16S,R6W S. 16, 21	Ivy Bluff #3 - #7 Mines (See C-319, C-320, C-321)	Warrior Cement Co.	2/19/1927	1
C-323	Walker	T16S, R6W S. 16, 17	Musgrove #4 & #5 Pratt Seam Mines	Alabama Power Co.	1/1/1954	1
C-324	Walker	T16S, R6W S. ?	Payne's Bend Mines	DeBardeleben Coal Corp	2/17/1924	1
C-325	THIS NUMBER NOT USED					
C-326	Jefferson	T16S, R6W S. 36	Swindle's Mine	Swindle	1952	1
C-327	Walker Jefferson	T16S, R6W S. 24, 25	Moro #3 Mine, Wegra Mine, Praco #10 Mine.	Moro Brothers Coal Co.	10/1/1953	1

**ALABAMA ABANDONED COAL MINES
WALKER COUNTY MINE MAPS**

<u>FILE ID</u>	<u>COUNTY</u>	<u>LOCATION</u>	<u>MINE NAME(S)</u>	<u>COMPANY NAME(S)</u>	<u>DATE(S) OF MAP(S)</u>	<u>NO. OF SHEETS</u>
C-328	Walker	T16S, R6W S. 30 (?)	King Mine. NOTE: The "Annual Report of Coal Mines 1925" states that King Mine was located on the Warrior River near Gorgas. (See C-330)	River Pratt Coal Co.	12/13/1926	1
C-329	Walker	T16S, R6W S. 30	Franklin's Bend Mine	Baker Coal Co.	1/1/1928	1
C-330	Walker	T16S, R6W S. 30 (?)	King Mine. NOTE: The "Annual Report of Coal Mines 1925" states that King Mine was located on the Warrior River near Gorgas. (See C-328)	River Pratt Coal Co.	2/6/1925	1
C-331	Walker	T16S, R7W S. 23	Gorgas #10 Pratt Drift Mine, River Bluff Mine (Pratt)	Alabama Power co.	3/30/1961	1
C-332	Walker	T16S, R7W S. 11-15, 22, 23	Gorgas America #1 - #4 Mines, Unnamed Mine Old Works	Alabama Power Co.	1/1/1965 1/1/1966	2
C-333	Walker	T16S, R7W S. 9-11, 13-16, 22-24	Gorgas America #4, #5, & #6 Mines	Alabama Power Co.	1/1/1962	1
C-334	Walker	T16S, R7W S. 13, 14, 23, 24	Pratt Seam: Gorgas #6 - #11 Pratt Drift Mines, Musgrove #3 Pratt Mine, River Bluff Pratt Mine, Unnamed Pratt Mine Old Works, Pratt Seam Strip Pits, Pratt Seam Auger Mine areas. America Seam: Gorgas #4 America Mine, Gorgas #5 America Mine	Alabama Power Co.	7/1/1963 1/1/1964 1/1/1965	3

**ALABAMA ABANDONED COAL MINES
WALKER COUNTY MINE MAPS**

<u>FILE ID</u>	<u>COUNTY</u>	<u>LOCATION</u>	<u>MINE NAME(S)</u>	<u>COMPANY NAME(S)</u>	<u>DATE(S) OF MAP(S)</u>	<u>NO. OF SHEETS</u>
C-335-A	Walker	T16S, R7W S. 4-9, 16-20 T16S, R8W S. 1, 2, 11-14, 24	Gorgas America #7 Mine (See C-335-B for Final Map)	Alabama By-Products Corp., Drummond Co.	1984	1
C-335-B	Walker	T16S, R7W S. 4-9, 16-20 T16S, R8W S. 1, 2, 11-14, 24	Gorgas America #7 Mine NOTES: This is the Final Map. Mine opened in 1958 Mine closed 12/31/1985 (See C-335-A)	Alabama By-Products Corp., Drummond Co.	12/31/1985	2
C-336	Walker	T16S, R7W S. 14	Gorgas #5 Pratt Mine	Alabama Power Co.	1/1/1960	1
C-336-A	Walker Jefferson	T16S, R6W S. 22, 27-29, 31-35 T16S, R7W S. 36 T17S, R 6W S. 2-11, 15, 16 T17S, R7W S. 1	Maxine Mine - Pratt Seam, Maxine Mine - America Seam NOTE: *Pratt Seam shown on 1 sheet, America Seam shown on 2nd sheet. The 3rd sheet is a copy of the Pratt map. (See A-337-A, A-337-B, A-337-C)	Alabama By-Products Corp	1/1/1983	*3
C-336-B	Walker	T16S, R6W S. 19, 20 T16S, R7W S. 1, 2, 4, 5, 8-17, 20-28, 34, 35 T17S, R7W S. 2	Mary Lee #1 Mine, SEGCO #1 Mine. NOTE: *This is the Final Map for Mary Lee #1 Mine.	Drummond Co., Alabama By-Products Corp.	*10/1/1997	3
C-337	Walker	T16S, R7W S. 1, 11, 12	Sartain-Boyer: Pratt Seam Mines, America Seam Mines	Sartain-Boyer Coal Co.	1/1/1929	2

**ALABAMA ABANDONED COAL MINES
WALKER COUNTY MINE MAPS**

<u>FILE</u>					<u>DATE(S)</u>	<u>NO. OF</u>
<u>ID</u>	<u>COUNTY</u>	<u>LOCATION</u>	<u>MINE NAME(S)</u>	<u>COMPANY NAME(S)</u>	<u>OF MAP(S)</u>	<u>SHEETS</u>
C-338	Walker	T15S, R5W S. 3	Harry Roberts Mine, Kirkwood's Mine, Tucket's Mine, Sumiton #2 Mine	Harry Roberts, Kirkwood, Tucket,	6/8/1955	1

**ALABAMA ABANDONED COAL MINES
WINSTON COUNTY MINE MAPS**

<u>FILE</u>					<u>DATE(S)</u>	<u>NO. OF</u>
<u>ID</u>	<u>COUNTY</u>	<u>LOCATION</u>	<u>MINE NAME(S)</u>	<u>COMPANY NAME(S)</u>	<u>OF MAPS</u>	<u>SHEETS</u>
C-339	Winston	T11S, R10W S. 6	Marietta Mine (?) (sometimes spelled "Mary Etta"), Glen Mary Mine (See C-340)	Buttahatchee Coal Co.	12//1916	1
C-340	Winston	T11S, R10W S. 6, 7 (?)	Glen Mary #1 - #5 Mines, Marietta Mine (?). (See C-339)	Gaslight Coal & Coke Co., Buttahatchee Coal Co., Galloway Coal Co.	1//1910 3/12/1914 1/31/1916	3
C-341	Winston	T11S, R10W S. 17	Lily Mine (See C-342, C-343)	Long Coal Co.	12/31/1918	1
C-342	Winston	T11S, R10W S. 17	Lily Mine (See C-341, C-343)	Thomason Coal Co., successor to Long Coal Co.	2/9/1920	1
C-343	Winston	T11S, R10W S. 17	Lily Mine, Eclipse (?) #2 & #3 Mines (See C-341, C-342)	Long Coal Co.	1/20/1918	2
C-344	Winston	T11S, R10W S. 17, 20	Bulah #1 & #2 Mines	Thomason Coal Co.	3/13/1922	2
C-345	Winston	T11S, R10W S. 16, 20, 21	Natural Bridge Coal Co. Mines	Natural Bridge Coal Co., successor to Natural Bridge Fuel Co., successor to Eclipse Coal Co.	1/1/1920	1
C-346	Winston	T11S, R10W S. *27	Lynn Mine NOTE: *Information on the map appears to indicate the mine is in Section 29. This appears to be in error. See file for details. (See C-347)	Lynn Coal Co.	2/9/1920	1

**ALABAMA ABANDONED COAL MINES
WINSTON COUNTY MINE MAPS**

<u>FILE</u> <u>ID</u>	<u>COUNTY</u>	<u>LOCATION</u>	<u>MINE NAME(S)</u>	<u>COMPANY NAME(S)</u>	<u>DATE(S)</u> <u>OF MAPS</u>	<u>NO. OF</u> <u>SHEETS</u>
C-347	Winston	T11S, R10W, S. *27	Lynn Mine NOTE: *Information on the map appears to indicate the mine is in Section 32. This appears to be in error. See file for details. (See C-346)	Lynn Coal Co.	3/13/1922	1
C-348	Winston	T12S, R10W S. 6	Ray Fields Mine	Ray Fields Coal Co.	7/28/1956	1
C-349	Winston	T12S, R10W S. 7	GLT #2 Mine	GLT Coal Co., Inc.	2/19/1982	1

**ALABAMA ABANDONED METAL AND NON-METAL MINES
MINE MAPS**

<u>FILE</u>	<u>COUNTY</u>	<u>LOCATION</u>	<u>MINE NAME(S)</u>	<u>COMPANY NAME(S)</u>	<u>DATE(S) OF MAP(S)</u>	<u>NO. OF SHEETS</u>
D-1	Jefferson Iron Ore	T17S, R1W S. 7, 18 T17S, R2W S. 12, 13	Ruffner Ore Mine: Ruffner #2 Mine, Roebuck Opening (Irondale Seam)	Sloss-Sheffield Steel & Iron Co.	6/2/1953	1
D-2	Jefferson Iron Ore	T18S, R3W S. 14, 15, 22	Spaulding Ore Mines Underground Mining: Spaulding Ore Mine (3 slope entrances). Surface Mining: Spaulding Open Pit Mine (in Sections 14 & 15) NOTE: Spaulding Mines operated 1947-12/31/1956.	Republic Steel Co.	1/1/1957	1
D-3	Jefferson Iron Ore	T18S, R3W S. 28 - 30, 32	Songo Ore Mine NOTES: 1) Formerly known as Redding #2 Mine. 2) Includes Songo #1 & #2 Slopes. 3) Shaft in NW/SW of Sect. 29 approx. 900' from #1 Portal. 4) Shaft in SW/SE of Sect. 29. approx. 4,000' from #1 Portal.	Woodward Iron Co. *Mine had been in standby status for some time prior to permanent closure April 30, 1964. Last production in late 1957 or early 1958. Map posted to 4/4/1958.	*4/30/1964	1
D-4	Jefferson Iron Ore	T18S, R3W S. 20 - 22, 27 - 33 T18S, R4W S. 36 T19S, R3W S. 4 - 8, 18 T19S, R4W S. 1	Wenonah Mines #6 ¹ / ₂ Slope, #7 thru #10 Slopes; Ishkooda #11 thru #15 Slopes; Woodward Red Ore #2 Slope; Songo Mine (2 slopes).	Tennessee Coal Iron & RR Co., Woodward Iron Co.	1/1/1959 1/1/1962	2

**ALABAMA ABANDONED METAL AND NON-METAL MINES
MINE MAPS**

<u>FILE</u>	<u>COUNTY</u>	<u>LOCATION</u>	<u>MINE NAME(S)</u>	<u>COMPANY NAME(S)</u>	<u>DATE(S) OF MAP(S)</u>	<u>NO. OF SHEETS</u>
D-4-A	Jefferson Iron Ore	T18S, R3W S. 28, 29, 32, 33 T19S, R3W S. 7, 18 T19S, R4W S. 12, 13	Muscoda #6 Mine, Wenonah #7 & # 10 Mines, Ishkooda #11 Mine, Woodward Red Ore #2 & Songo Mines, U.S. Pipe Sloss Mine.	Tennessee Coal Iron & RR Co., Woodward Iron Co., U.S. Pipe Co. NOTE: *Construction drawings for underground dams & bulkheads between #10 & #11 Mines & bulkheads between #6 & #7 Mines.	3/1/1953 3/6/1956	*10
D-5	Jefferson Iron Ore	T19S, R3W S. 4, 8, 9	Shannon Mine	Gulf States Steel Co.	6/6/1931	1
D-6	Jefferson Iron Ore	T19S, R3W S. 7, 18, 19 T19S, R4W S. 10 - 15, 22 - 24	Pyne Mine, Muscoda #1 thru #6 Mines, Raimund Mine. NOTES: 1) Woodward acquired the Muscoda Mines from TCI on April 30, 1956. 2) *Affidavit dated 1/1/1971 for Final Map of Pyne Operations (including operations in the Muscoda area).	Woodward Iron Co., Tennessee Coal Iron & RR Co., Republic Steel Corp.	*1/1/1971	1
D-7	Jefferson Iron Ore	T18S, R4W S. 36 T19S, R3W S. 6, 7 T19S, R4W S. 11, 12	Woodward Red Ore Mines #1, #2 & #3 Slopes, Sloss #2 Slope, TCI #6 1/2 Slope.	Woodward Iron Co., Tennessee Coal Iron & RR Co., U.S. Pipe Co.	1/1/1954	3

**ALABAMA ABANDONED METAL AND NON-METAL MINES
MINE MAPS**

<u>FILE</u>	<u>COUNTY</u>	<u>LOCATION</u>	<u>MINE NAME(S)</u>	<u>COMPANY NAME(S)</u>	<u>DATE(S) OF MAP(S)</u>	<u>NO. OF SHEETS</u>
D-8	Jefferson Iron Ore	T19S, R4W S. 21 - 24, 26 - 28	Edwards Division Raimund #1, #2 & #3 Slopes, Potter #1 Slope, Muscoda #1 & #2 Mines. NOTES: Edwards (Raimund) Mine closed 7/1/1960. Permanently abandoned 1/1/1963.	Republic Steel Corp., Tennessee Coal Iron & RR Co.	2/4/1960	1
D-9	Jefferson Iron Ore	T19S, R3W S. 7 T19S, R4W S. 2, 11, 12	Sloss Ore Mine: Sloss #1 & #2 Slopes, Muscoda #6 Mine, Woodward #1 Mine. NOTE: *This is thought to be the final map for Sloss #1 & #2.	United States Pipe & Foundry Co., Tennessee Coal Iron & RR Co., Woodward Iron Co.	*5/27/1959	1
D-10	Jefferson Limestone	T19S, R4W S. 11, 14	#5 Limestone Mine (underground). NOTE: This mine is in the limestone formation overlying Muscoda #5 & #6 (iron ore) Slopes. The #5 Slope and hoist were used to hoist the mined limestone to the surface.	Tennessee Coal & Iron Division of U.S. Steel Corp.	7/13/1956	1
D-11	DeKalb Limestone	T7S, R9E S. 18, 19	Ft. Payne Mine (underground)	Covington Stone Co., Fort Payne Quarry, LLC	11/13/2000	6
D-12	Shelby Limestone	T22S, R2W S. 18, 19 T22S, R3W S. 13, 24 T24N, R13E S. 5, 6, 8	Underground Mines: Roberta #1 & #2 Mines, Upper Mines, Montevallo Mine. Surface Mine: Roberta Quarry (See D-13)	Martin Marietta Corp., Southern Cement Co., Allied Products Co.	Various Dates: 9/10/1964 thru 1/7/1987	12 sheets 8 folders

**ALABAMA ABANDONED METAL AND NON-METAL MINES
MINE MAPS**

<u>FILE</u>	<u>COUNTY</u>	<u>LOCATION</u>	<u>MINE NAME(S)</u>	<u>COMPANY NAME(S)</u>	<u>DATE(S) OF MAP(S)</u>	<u>NO. OF SHEETS</u>
D-13	Shelby Limestone	T24N, R13E S. 5, 6, 8	U.S. Gypsum Quarry, United Cement Underground Mine, U.S. Gypsum Plans for Explosives Magazine: *2 drawings dated 4/14/1968. (See D-12)	U.S. Gypsum Co., United Cement Co.	9/6/1963 1//1967 *4/4/1968	4

EXPLANATORY NOTES

¹ Act 602 of the General Assembly of Alabama passed at the Session of 1890-91 and approved February 18, 1891, created the office of Inspector of Mines and, among other provisions, included the following requirements:

- that “every underground coal, iron and other mine in the state where twenty or more miners are employed” be inspected at least quarterly;
- that every mine operator “make and keep in their office or principal place of business “a map or plan of their mine workings, both old and new;”
- that the operator file a copy of the map in the office of the probate judge of the county in which the mine is located; and
- that the map must be updated annually.

Act 266 of the General Assembly of Alabama passed by the Session of 1892-93 approved February 16, 1893, served to amend various provisions of Act 602 of 1891 and two of the changes were as follow:

- that “every underground coal, iron and other mine in the state where twenty or more miners are employed” be inspected at least once in every four months; and
- that the map shall be filed in the office of the inspector of mines.

Section 25-9-300 of the “Coal Mining Laws of the State of Alabama” as Amended 1975 (pp. 105-108) requires that an updated map of each underground coal mine be filed with the Department during January of each year showing the condition of the mine as of January 1 (see Appendix). Similarly, Rule 29(b) of the “Mine Safety Rules of the State of Alabama” (Giles, pp. 86-87) requires that operators of metal and non-metal underground mines (underground mines other than coal mines) file updated mine maps with the Department annually. These maps are reviewed and filed in the Mine Map Repository located in the office of the Abandoned Mine Lands Division in Birmingham.

² Rodrigo Rangel on page 285 of his personal journal titled “Account of the Northern Conquest of Hernando de Soto” as presented in “The Desoto Chronicles: The Expedition of Hernando de Soto” in Google Earth’s “Hernando de Soto’s Trails” www.desototrails.com/ states that De Soto entered Alabama on August 21, 1540.

APPENDIX

Code of Alabama
Title 25. Industrial Relations and Labor
Chapter 9. Coal Mine Safety
Article 14. Maps and Surveys

Section 25-9-300

Map of mine - Required; contents; filing; examination, etc.

The owner, operator, or lessee of any underground coal mine in this state shall make or cause to be made by a competent engineer an accurate and exact detail map of said mine, showing the exact position of said mine in reference to the section line, which shall be connected with known boundary lines of the section or subdivision of the section. Such map shall show accurately the position of any branches, creeks, rivers, railroads, oil and gas pipelines under which said mine workings extend and, as near as possible, the position of any coal mines nearby. The location of all oil and gas wells shall be shown on said map. Said maps shall show all shafts, slopes, tunnels, or other openings to the surface or to the workings of a contiguous coal mine; all excavations, entries, rooms, and crosscuts; the location of the fan and the direction of the air currents; the location of pumps, hauling engines, engine planes, abandoned works, fire walls, and standing water; and, the boundary line of any surface outcrop of the seam. A separate and similar map, drawn to the same scale in all cases, shall be made of each and every seam which shall be worked in any coal mine and the maps of all such seams shall show all shafts, inclined planes, or passageways connecting the same. Each map shall also show by elevation in feet and decimals thereof the rise and dip of the seam from the opening in either direction to the face of the workings. Said map shall be sworn to by the engineer making the same. The map provided for in this section shall be filed with the department during the month of January next after the opening of said mine and shall show its condition on said January 1. All new work inside of the mine must be added to said map or a new map filed each year thereafter, showing the condition of the mine on January 1 of the same year and this provision for additions to maps shall apply to all maps which have heretofore been filed in the office of the department. Said maps shall be filed in the office of the department, which shall provide a suitable and safe place for keeping them. The department shall refuse to accept maps when made by persons known to be incapable of doing such work. The engineer preparing such map shall certify on each map as to the correctness of such map to the best of his knowledge and belief. Said map shall be made on a legible scale. The persons entitled to examine maps, plats, and records of a coal mine shall be the owner, operator, or lessee, or agent of such coal mine, the person financially interested in such mine, the owner or owners of land adjacent to such mine, the owner, operator or lessee, or agent of a coal mine adjacent to such mine and the authorized representative of the employees of such or the employees driving any breakthrough liable to break into an adjacent mine. The department shall not permit such maps, plans, records, and papers to be removed from its office, and shall not furnish copies thereof to any person except by request of the owner, operator, lessee, or agent of the mine to which such maps, plans, and records pertain.

(Acts 1949, No. 207, p. 242, §89; Acts 1975, 4th Ex. Sess., No. 147, p. 2866, §1.)

Section 25-9-301

Map of mine - Failure or refusal to furnish.

Whenever the operator of any coal mine shall neglect or refuse or for any cause not satisfactory to the department fails to furnish to it the map or plan of such mine or a copy thereof or of the extension thereto, as provided for in this article, such operator shall be deemed guilty of a misdemeanor. In addition thereto, the department may make or cause to be made an accurate map or plan of such mine at the expense of the owner thereof, and the cost of the same may be recovered by law from the operator in the same manner as other debts by civil action in the name of the Director of Industrial Relations and for its use.

(Acts 1949, No. 207, p. 242, §90; Acts 1975, 4th Ex. Sess., No. 147, p. 2866, §1.)

Section 25-9-302

Map of mine - Incomplete, inaccurate, or imperfect maps.

If the department shall find that any map or plan of any coal mine made or furnished in pursuance of the provisions of this article is materially incomplete, inaccurate, or imperfect, then it may cause a correct survey and map or plan of said mine to be made at the expense of the operator thereof, the cost of which shall be recoverable from said operator as other debts are recoverable by law. When the department shall cause a new survey and map or plan of such coal mine and it is found that the map or plan furnished by the operator was substantially correct, then the cost of the survey, map, or plan caused to be made by the department shall be paid by the state.

(Acts 1949, No. 207, p. 242, §91.)

Section 25-9-303

Intermediate surveys.

The department shall order a survey to be made between the regular survey periods of the workings of any coal mines and the results to be extended on the maps of the same and the copies thereof whenever, in its judgment, the safety of the employees, the support of the surface, and the conservation of the property or the safety of an adjacent coal mine require it.

(Acts 1949, No. 207, p. 242, §92; Acts 1975, 4th Ex. Sess., No. 147, p. 2866, §1.)

Section 25-9-304

Final survey.

When any coal mine is worked out or is about to be abandoned or indefinitely closed, the operator of the same shall make or cause to be made a final survey where not already made of all parts of such mine, and the results of the same shall be duly extended on all maps of the mine and copies thereof, so as to show all excavations and the most advanced workings of the mine and their exact relation to the boundary or section lines on the surface, and such openings of abandoned mines shall be properly barricaded.

(Acts 1949, No. 207, p. 242, §93; Acts 1975, 4th Ex. Sess., No. 147, p. 2866, §1.)